

APPENDICES

Foundations of Airport Land Use Compatibility Planning

INTRODUCTION

This appendix outlines the policy foundations upon which airport land use compatibility planning in California is based. Much of the material presented here is drawn from the October 2011 edition of the *California Airport Land Use Planning Handbook* published by the California Division of Aeronautics. (For those seeking more detail, the *Handbook* is available on-line at the Division's web site: www.dot.ca.gov/hq/planning/aeronaut).

In the beginning of this discussion, it is important to recognize that relatively little of the policy foundations for airport land use compatibility planning come directly from statutes or are otherwise regulatory in nature. The applicable California statutes deal primarily with the *process* of compatibility planning, not with *criteria* defining what land uses are or are not compatible with airports. The statutes require airport land use commissions to “be guided by” information in the state *Handbook*, but the *Handbook* does not constitute formal state policy or regulation. On the federal level, the guidance is even less regulatory in nature. The U.S. Constitution precludes federal government regulation of local land uses. Federal government direct involvement in airport land use compatibility planning occurs mostly because of the federal grant funding upon which airports rely. Beyond this type of involvement, various federal agencies have established nonregulatory guidelines that pertain to airport land use compatibility.

FEDERAL GOVERNMENT POLICIES

Federal airport land use compatibility policies are concerned mostly with noise issues. Several statutes deal specifically with aircraft noise. These statutes are implemented through regulations and policies of individual federal agencies, in particular the Federal Aviation Administration (FAA). Guidance with regard to safety is primarily limited to FAA regulations concerning airport design and protection of airport airspace.

Statutes

Three statutes are of particular relevance to airport land use compatibility planning in that they both support and limit the actions that airports can take to mitigate noise impacts.

- ▶ **Aviation Safety and Noise Abatement Act of 1979 (ASNA)**—Among the stated purposes of this act is “to provide assistance to airport operators to prepare and carry out noise compatibility programs.” The law establishes funding for noise compatibility planning and sets the requirements by which airport operators can apply for funding. The law does not require any airport to develop a noise compatibility program—the decision to do so is the choice of each individual airport proprietor. Regulations implementing the act are set forth in Federal Aviation Regulations Part 150.

- ▶ **Airport and Airway Improvement Act of 1982 (AAIA)**—This act established the Airport Improvement Program (AIP) through which federal funds are made available for airport improvements and noise compatibility planning. The act has been amended several times, but remains in effect as of early 2009. Land use compatibility provisions of the act are implemented primarily by means of the assurances that airports must provide in order to receive federal airport improvement grants.
- ▶ **Airport Noise and Capacity Act of 1990 (ANCA)**—In adopting this legislation, Congress’ stated intention was to try to balance local needs for airport noise abatement with national needs for an effective air transportation system. To accomplish this objective, the act did two things: (1) it directed the FAA to establish a national program to review noise and access restrictions on aircraft operations imposed by airport proprietors; and (2) it established requirements for the phase-out of older model, comparatively louder, “Stage 2” airline aircraft from the nation’s airline fleet by January 2000. These two requirements are implemented by Federal Aviation Regulations Part 161 and 91, respectively.

Federal Aviation Administration

The most significant FAA policies having a bearing on airport land use compatibility are found in Federal Aviation Regulations and, secondarily, in certain Advisory Circulars.

- ▶ **Federal Aviation Regulations Part 36, Noise Standards: Aircraft Type and Airworthiness Certification**—This part of the Federal Aviation Regulations sets the noise limits that all newly produced aircraft must meet as part of their airworthiness certification.
- ▶ **Federal Aviation Regulations Part 91, General Operating and Flight Rules**—This part of the Federal Aviation Regulations sets many of the rules by which aircraft flights within the United States are to be conducted. Rules governing noise limits are set forth in Subpart I. Within this subpart is a provision which mandated that all Stage 2 civil subsonic aircraft having a maximum gross weight of more than 75,000 pounds be phased out of operation within the United States by January 1, 2000. These FAR implements the requirements set forth in the Airport Noise and Capacity Act of 1990.
- ▶ **Federal Aviation Regulations Part 150, Airport Noise Compatibility Planning**—As a means of implementing the Aviation Safety and Noise Abatement Act of 1979, the FAA adopted these regulations establishing a voluntary program that airports can utilize to conduct airport noise compatibility planning. “This part prescribes the procedures, standards, and methodology governing the development, submission, and review of airport noise exposure maps and airport noise compatibility programs, including the process for evaluating and approving or disapproving these programs.” Part 150 also prescribes a system for measuring airport noise impacts and presents guidelines for identifying incompatible land uses. Airports that choose to undertake a Part 150 study are eligible for federal funding both for the study itself and for implementation of approved components of the local program.

The noise exposure maps are to be depicted in terms of average annual Day-Night Average Sound Level (DNL) contours around the airport. For the purposes of federal regulations, all land uses are considered compatible with noise levels of less than DNL 65 dB. At higher noise exposures, selected land uses are also deemed acceptable, depending upon the nature of the use and the degree of structural noise attenuation provided. In setting the various compatibility guidelines, however, the regulations state that the designations:

“...do not constitute a Federal determination that any use of land covered by the [noise compatibility] program is acceptable or unacceptable under federal, state, or local law. *The responsibility for determining the acceptable and permissible land uses and the relationship between specific properties and specific noise contours rests with the local authorities.* FAA determinations under Part 150 are not intended to substitute federally determined land uses for those determined to be appropriate by local authorities in response to locally determined needs and values in achieving noise compatible land uses.”
[emphasis added]

Note that the DNL noise metric is the same as the CNEL (Community Noise Equivalent Level) metric used in California except that DNL does not include a penalty weighting for evening (7:00 to 10:00 p.m.) operations—each operation is counted as if it were three operations—as does CNEL. Both metrics apply a 10-fold weighting—each operation is counted 10 times—for nighttime activity (10:00 p.m. to 7:00 a.m.).

- ▶ **Federal Aviation Regulations Part 161, Notice and Approval of Airport Noise and Access Restrictions**—This part of the federal regulations implements the Airport Noise and Capacity Act of 1990. It codifies the analysis and notification requirements for airport proprietors proposing aircraft noise and access restrictions on Stage 2 or Stage 3 aircraft weighing 75,000 pounds or more. Among other things, an extensive cost-benefit analysis of proposed restrictions is required. The analysis requirements are closely tied to the process set forth in FAR Part 150 and are more stringent with respect to the quieter, Stage 3 aircraft than for Stage 2.
- ▶ **Federal Aviation Regulations Part 77, Objects Affecting Navigable Airspace**—FAR Part 77 establishes standards for determining obstructions to navigable airspace and the effects of such obstructions on the safe and efficient use of that airspace. The regulations require that the FAA be notified of proposed construction or alteration of objects—whether permanent, temporary, or of natural growth—if those objects would be of a height that would exceed the FAR Part 77 criteria. The height limits are defined in terms of imaginary surfaces in the airspace extending about two to three miles around airport runways and approximately 9.5 miles from the ends of runways having a precision instrument approach. FAR Part 77 is applicable to both civilian and military airports although the specific standards differ.

When notified of a proposed construction, the FAA conducts an aeronautical study to determine whether the object would constitute an airspace hazard. Simply because an object (or the ground) would exceed an airport’s airspace surfaces established in accordance with FAR Part 77 criteria does not mean that the object would be considered a hazard. Various factors, including the extent to which an object is shielded by nearby taller objects, are taken into account. The FAA may recommend marking and lighting of obstructions.

The FAA has no authority to remove or to prevent construction or growth of objects deemed to be obstructions. Local governments having jurisdiction over land use are typically responsible for establishing height limitation ordinances that prevent new, and enable removal of existing, obstructions to the FAR Part 77 surfaces. Federal action in response to new airspace obstructions is primarily limited to three possibilities:

- ▶ For airports with instrument approaches, an obstruction could necessitate modification to one or more of the approach procedures (particularly greater visibility and/or cloud ceiling minimums) or even require elimination of an approach procedure.
- ▶ Airfield changes such as displacement of a landing threshold could be required (especially at airports certificated for commercial air carrier service).

- › The owner of an airport could be found in noncompliance with the conditions agreed to upon receipt of airport development or property acquisition grant funds and could become ineligible for future grants (or, in extreme cases, be required to repay part of a previous grant).
- ▶ **FAA Advisory Circular 150/5300-13, Airport Design**—The primary function of this Advisory Circular is to establish standards for dimensions and other features of civilian airport runways, taxiways, and other aircraft operating areas. For the most part, these airport components are all on airport property. One that is sometimes not entirely on airport is the runway protection zone (RPZ). RPZs are trapezoidal-shaped areas located at ground level beyond each end of a runway. The Advisory Circular describes their function as being “to enhance protection of people and property on the ground.” The dimensions of RPZs vary depending upon:
 - › The type of landing approach available at the airport (visual, nonprecision, or precision); and
 - › Characteristics of the critical aircraft operating at the airport (weight and approach speed).

Ideally, each runway protection zone should be entirely clear of all objects. The *Airport Design* Advisory Circular strongly recommends that airports own this property outright or, when this is impractical, to obtain easements sufficient to control the land use. Acquisition of this property is eligible for FAA grants (except at some small airports which are not part of the national airport system). Even on portions of the RPZs not under airport control, the FAA recommends that churches, schools, hospitals, office buildings, shopping centers, and other places of public assembly, as well as fuel storage facilities, be prohibited. Automobile parking is considered acceptable only on the outer edges of RPZs (outside the extended object free area).

Other Federal Agencies

- ▶ **U.S. Environmental Protection Agency (EPA)**—A report published in 1974 by the EPA Office of Noise Abatement and Control continues to be a source of useful background information. Entitled *Information on Levels of Environmental Noise Requisite to Protect Public Health and Welfare with an Adequate Margin of Safety*, this report is better known as the “Levels Document.” The document does not constitute EPA regulations or standards. Rather, it is intended to “provide state and local governments as well as the federal government and the private sector with an informational point of departure for the purposes of decision-making.” Using Yearly Day-Night Average Sound Level (DNL) as a measure of noise acceptability, the document states that “undue interference with activity and annoyance” will not occur if *outdoor* noise levels in residential areas are below DNL 55 dB and *indoor* levels are below DNL 45 dB. These thresholds include an “adequate margin of safety” as the document title indicates.
- ▶ **Department of Housing and Urban Development (HUD)**—HUD guidelines for the acceptability of residential land use are set forth in the Code of Federal Regulations Title 24, Part 51, “Environmental Criteria and Standards.” The guidelines identify a noise exposure of DNL 65 dB or less as acceptable, between 65 and 75 dB as normally acceptable if appropriate sound attenuation is provided, and above DNL 75 dB as unacceptable. The goal for interior noise levels is DNL 45 dB. These guidelines apply only to new construction supported by HUD grants and are not binding upon local communities.
- ▶ **Department of Defense Air Installations Compatibility Use Zones (AICUZ) Program**—The AICUZ Program was established by the DOD in response to growing incompatible urban development around military airfields. DOD Instruction Number 4165.57 (November 8, 1977) provides

the overall guidance for the program and mandates preparation of an AICUZ plan for each installation. Each of the military services has its own individual guidelines for implementing the basic instructions. The Air Force guidelines, for example, are defined in Air Force Instruction 32-7063, *Air Installation Compatible Use Zone Program* (April 17, 2002) and Air Force Handbook 32-7084, *AICUZ Program Manager's Guide* (March 1, 1999). The Air Force publications describe the two objectives of the AICUZ program as being: to assist local, regional, state, and federal agencies in protecting public health, safety, and welfare by promoting compatible development within the area of influence of military installations; and to protect Air Force operational capability from the effects of land uses which are incompatible with aircraft operations. AICUZ plans prepared for individual military airfields serve as recommendations to local land use jurisdictions, but have no regulatory function.

Each AICUZ plan delineates the installation's area of influence with respect to height limitations for airspace protection, accident potential, and noise. FAR Part 77 is used for airspace protection criteria. For safety compatibility, three accident potential zones (APZs) are defined: a clear zone (equivalent to the RPZ at civilian airports), and APZs I and II. These zones extend a total of 15,000 feet beyond the ends of runways. Noise contours using the DNL metric, or CNEL in California, indicate the extent of noise impacts. Land use compatibility guidelines are provided with respect to each of these factors. Residential development is considered incompatible within all three APZs except for low-density development in APZ II, as well as within all noise contours above 65 dB.

- ▶ **Department of Defense Joint Land Use Study (JLUS) Program**—In 1985, congress authorized the DOD to make available community planning assistance grants (Title 10 U.S.C. Section 2391) to state and local government to help better understand and incorporate the AICUZ technical data into local planning programs. The Office of Economic Adjustment (OEA) manages the JLUS program. A JLUS is a cooperative land use planning effort between the affected local government and the military installation. The JLUS presents a rationale, justification, and a policy framework to support the adoption and implementation of recommended compatible development criteria. These measures are designed to prevent urban encroachment; safeguard the military mission; and protect the public health, safety, and welfare.

STATE OF CALIFORNIA POLICIES

Unlike with federal government policies that are merely advisory as airport land use compatibility planning guidelines, some elements of state policy are regulatory in nature.

State Aeronautics Act

The California State Aeronautics Act—Division 9, Part 1 of the California Public Utilities Code—provides the policy guidance most directly relevant to compatibility planning. Three portions of the act are of particular interest. One, beginning with Section 21670, establishes requirements for airport land use compatibility planning around each public-use and military airport in the state and the creation of an airport land use commission in most counties. Another—Section 21669—requires the State Department of Transportation to adopt, to an extent not prohibited by federal law, noise standards applicable to all airports operating under a state permit. A third effectively makes FAR Part 77 a state law.

- ▶ **Airport Land Use Commission Statutes**—Although numerous changes have been made to the ALUC statutes over the years, the basic requirements for the establishment of ALUCs and the preparation of airport land use compatibility plans have been in place since the law's enactment in 1967.

The fundamental purpose of ALUCs to promote land use compatibility around airports has remained unchanged. As expressed in the present statutes, this purpose is:

“...to protect public health, safety, and welfare by ensuring the orderly expansion of airports and the adoption of land use measures that minimize the public’s exposure to excessive noise and safety hazards within areas around public airports to the extent that these areas are not already devoted to incompatible uses.”

As noted in the introduction to this chapter, the focus of the ALUC statutes is on the process of compatibility planning. Compatibility criteria are not defined. Rather, reference is made to other sources of compatibility criteria, specifically:

- ▶ The preamble to the law indicates that one of the purposes is “to promote the overall goals and objectives of the California airport noise standards adopted pursuant to Section 21669” i.e., the California Airport Noise Regulations.
- ▶ Section 21674.7 requires that, when adopting or amending a compatibility plan, ALUCs “be guided by” information contained in the *Airport Land Use Planning Handbook*. This section further states that “prior to granting permits for the renovation or remodeling of an existing building, structure, or facility, and before the construction of a new building, it is the intent of the Legislature that local agencies shall be guided by the height, use, noise, safety, and density criteria that are compatible with airport operations” as outlined in the *Handbook*. Highlights of the compatibility criteria set forth in the *Handbook* are included later in this chapter.
- ▶ With regard to military airports, Section 21675(b) states that ALUCs must prepare a compatibility plan for them and that such plans “shall be consistent with the safety and noise standards in the Air Installation Compatible Use Zone [plan] prepared for that military airport.”

With respect to the compatibility planning process, two sections of the law are particularly significant to local land use agencies:

- ▶ ALUC authority is limited to “areas not already devoted to incompatible uses.” This phrase is generally taken to mean that ALUCs have no authority over existing land uses. However, changing an incompatible land use in a manner that would make it more incompatible is considered to be within the jurisdiction of ALUCs.
- ▶ Section 21676 describes the types of land use actions that must be submitted to an ALUC for review. These actions include adoption or amendment of a general plan or zoning ordinance. Section 21676.5 indicates that until such time as a local agency’s general plan has been made consistent with the ALUC’s plan, the ALUC may require the local agency to submit all “actions, regulations, and permits” for review. After the agency’s general plan has been deemed consistent, then these additional actions are not subject to ALUC review unless agreed upon between the agency and the ALUC.
- ▶ **California Airport Noise Regulations**—The airport noise standards promulgated in accordance with the State Aeronautics Act are set forth in Section 5000 et seq. of the California Code of Regulations (Title 21, Division 2.5, and Chapter 6). The regulations establish criteria under which a county board of supervisors can declare an airport as having a “noise problem.” The specifics of the regulations are applicable only to a few, primarily major airline, airports that have been declared as having a noise problem. Nevertheless, some of the provisions are of interest in a nonregulatory manner to other airports.

Most relevant are the criteria that define what are considered incompatible land uses with respect to noise. Section 5006 states that:

“The level of noise acceptable to a reasonable person residing in the vicinity of an airport is established as a community noise equivalent level (CNEL) value of 65 dB for purposes of these regulations. This criterion level has been chosen for reasonable persons residing in urban residential areas where houses are of typical California construction and may have windows partially open. It has been selected with reference to speech, sleep and community reaction.”

Of particular note in the above is that the CNEL 65 dB criterion has been set specifically with respect to *urban* residential areas. The regulations provide no guidance with respect to other community settings.

Four types of land uses are defined as incompatible within the CNEL 65 dB contour:

- › Residences of all types;
- › Public and private schools;
- › Hospitals and convalescent homes; and
- › Churches, synagogues, temples, and other places of worship.

However, these uses are not deemed incompatible if any of several mitigative actions has been taken as spelled out in Section 5014. Among these measures are airport acquisition of an aviation easement for aircraft noise and, except for some residential uses, acoustical insulation adequate to ensure that the interior CNEL due to aircraft noise is 45 dB or less in all habitable rooms.

- ▶ **Regulation of Obstructions**—Section 21659 gives the state authority to enforce the standards set by FAR Part 77. No structure or tree is permitted to reach a height that exceeds FAR Part 77 obstruction standards unless the FAA has determined that the object would not constitute a hazard to air navigation or create an unsafe condition for flight.

Other State Regulations

Additional state regulations having a bearing on airport land use compatibility planning include the following:

- ▶ **Government Code**—Section 65302.3 requires that local agencies must either modify their general plans and any applicable specific plans to be consistent with the compatibility plan adopted by an ALUC or take the steps indicated in Public Utilities Code Section 21676 to overrule the ALUC. The local plans are to be amended within 180 days of when the ALUC plan is adopted or amended.
- ▶ **California Building Code**—California Code of Regulations Title 24, known as the California Building Code, contains standards for allowable interior noise levels associated with exterior noise sources. The standards apply to new hotels, motels, dormitories, apartment houses, and dwellings other than detached single-family residences.

The standards state that:

“Interior noise levels attributable to exterior sources shall not exceed 45 dB in any habitable room. The noise metric shall be either the Day- Night Average Sound Level (L_{dn}) or the Community Noise Equivalent Level (CNEL), consistent with the noise element of the local general plan. Worst-case noise levels, either existing or future, shall be used as the basis for determining

compliance with [these standards]. Future noise levels shall be predicted for a period of at least 10 years from the time of building permit application.”

With regard to airport noise sources, the code goes on to indicate that:

“Residential structures to be located where the annual L_{dn} or CNEL exceeds 60 dB shall require an acoustical analysis showing that the proposed design will achieve the prescribed allowable interior level. For public use airports or heliports, the L_{dn} or CNEL shall be determined from the airport land use plan prepared by the county wherein the airport is located. For military bases, the L_{dn} shall be determined from the facility Air Installation Compatible Use Zone (AICUZ) plan. For all other airports or heliports, or public use airports or heliports for which a land use plan has not been developed, the L_{dn} or CNEL shall be determined from the noise element of the general plan of the local jurisdiction. When aircraft noise is not the only significant source, noise levels from all sources shall be added to determine the composite site noise level.”

- ▶ **Real Estate Disclosure Laws**—State legislation that took effect in January 2004 (Building and Professions Code Section 11010 and Government Code Sections 1103 and 1353) requires that the presence of an airport nearby be disclosed as part of residential real estate transactions. For all new subdivisions plus those existing residences located where other hazards (flood, fire, and earthquake) are present. This requirement applies within the airport influence area as defined by the airport land use commission in the county. The law provides the following specific language to be used in the disclosure:

“This property is presently located in the vicinity of an airport, within what is known as an airport influence area. For that reason, the property may be subject to some of the annoyances or inconveniences associated with proximity to airport operations (for example: noise, vibration, or odors). Individual sensitivities to those annoyances can vary from person to person. You may wish to consider what airport annoyances, if any, are associated with the property before you complete your purchase and determine whether they are acceptable to you.”

- ▶ **State Education Code**—Provisions of the Education Code applying to elementary and secondary schools (Section 17215) and community colleges (Section 81033) require the California Division of Aeronautics to review proposals for acquisition of a school site situated within two miles of an existing or planned airport runway. The Division must then investigate the proposed site and report back to the Department of Education its recommendations as to whether the site should be acquired for school purposes. The Division is also required to establish criteria to be used in this review process.
- ▶ **General Plan Guidelines**—Section 65302(f) of the California Government Code, requires that a noise element be included as part of local general plans. Airports and heliports are among the noise sources specifically to be analyzed. To the extent practical, both current and future noise contours (expressed in terms of either CNEL or DNL) are to be included. The noise contours are to be “used as a guide for establishing a pattern of land uses ... that minimizes the exposure of community residents to excessive noise.”

Guidance on the preparation and content of general plan noise elements is provided by the Office of Planning and Research in its *General Plan Guidelines* publication (last revised in 2003). This guidance represents an updated version of guidelines originally published by the State Department of Health Services in 1976. Included in the document is a table indicating noise compatibility criteria for a variety of land use categories. Another table outlines a set of adjustment or “normalization” factors that “may be used in order to arrive at noise acceptability standards which reflect the noise

control goals of the community, the particular community’s sensitivity to noise..., and their assessment of the relative importance of noise pollution.”

Airport Land Use Planning Handbook

Drawing from original research and a variety of other sources such as those described in this appendix, the 2011 edition of the *California Airport Land Use Planning Handbook* provides an extensive amount of information upon which local airport land use compatibility criteria can be based. Indeed, as noted earlier herein, local compatibility planning must “be guided by” the information in the *Handbook*. On most topics, the *Handbook* provides a significant degree of latitude in setting compatibility criteria to best suit the characteristics of a particular airport and its environs. Moreover, agencies can deviate from this guidance where there is strong rationale for doing so and compliance with the basic objectives of the statutes can still be demonstrated.

The *Handbook* discussion of compatibility issues is divided into chapters on noise and safety. The noise discussion includes overflight issues and safety includes airspace protection. A few highlights are worth noting.

- ▶ **Noise**—The *Handbook* notes that CNEL 65 dB is the maximum noise level normally compatible with urban residential land uses, but that this level is too high for many airports. The “normalization” process is cited as a means for adjusting this criterion to reflect community characteristics. Additional factors to be considered are listed in Table 4B.
- ▶ **Overflight**—Overflight concerns are addressed in terms of the need for buyer awareness measures and avoidance of particularly noise-sensitive land uses.
- ▶ **Safety**—Safety compatibility guidelines in the *Handbook* utilize accident location data to identify the areas of greatest risk near runways. Several sample sets of safety zones are depicted along with suggested maximum residential density and nonresidential intensity criteria. Distinctions between rural, suburban, and urban settings are taken into account in these criteria.
- ▶ **Airspace Protection**—The criteria for this topic stem directly from FAR Part 77 standards for avoidance of airspace obstructions and other FAA regulations with respect to bird strike concerns and other hazards to flight.

State Laws Related to Airport Land Use Planning

Table of Contents

(as of January 2012)

Public Utilities Code

Sections

21670 – 21679.5	Airport Land Use Commission	B-3 (complete article)
21402 – 21403	Regulation of Aeronautics.....	B-16 (excerpts pertaining to rights of aircraft flight)
21655, 21658, 21659	Regulation of Obstructions.....	B-17 (excerpts)
21661.5, 21664.5	Regulation of Airports	B-19 (excerpts pertaining to approval of new airports and airport expansion)

Government Code

Sections

65302.3	Authority for and Scope of General Plans.....	B-20 (excerpts pertaining to general plans consistency with airport land use plans)
65943 – 65945.7	Application for Development Projects	B-21 (excerpts referenced in State Aeronautics Act)
66030 – 66031	Mediation and Resolution of Land Use Disputes.....	B-26 (excerpts applicable to ALUC decisions)
66455.9	School Site Review	B-28 (excerpts applicable to ALUCs)

Education Code

Sections

17215	School Facilities, General Provisions.....	B-29 (excerpts pertaining to Department of Transportation review of elementary and secondary school sites)
81033	Community Colleges, School Sites.....	B-30 (excerpts pertaining to Department of Transportation review of community college sites)

Public Resources Code

Sections

21096	California Environmental Quality Act, Airport Planning.....	B-32
	(excerpts pertaining to projects near airports)	

Business and Professions Code

Sections

11010	Regulation of Real Estate Transactions, Subdivided Lands	B-33
	(excerpts regarding airport influence area disclosure requirements)	

Civil Code

Sections

1103 – 1103.4	Disclosure of Natural Hazards upon Transfer of Residential Property	B-34
1353	Common Interest Developments.....	B-38
	(excerpts regarding airport influence area disclosure requirements)	

Legislative History Summary

Airport Land Use Commission Statutes	B-39
--	------

AERONAUTICS LAW
PUBLIC UTILITIES CODE
Division 9—Aviation
Part 1—State Aeronautics Act
Chapter 4—Airports and Air Navigation Facilities
Article 3.5—Airport Land Use Commission

21670. Creation; Membership; Selection

- (a) The Legislature hereby finds and declares that:
- (1) It is in the public interest to provide for the orderly development of each public use airport in this state and the area surrounding these airports so as to promote the overall goals and objectives of the California airport noise standards adopted pursuant to Section 21669 and to prevent the creation of new noise and safety problems.
 - (2) It is the purpose of this article to protect public health, safety, and welfare by ensuring the orderly expansion of airports and the adoption of land use measures that minimize the public's exposure to excessive noise and safety hazards within areas around public airports to the extent that these areas are not already devoted to incompatible uses.
- (b) In order to achieve the purposes of this article, every county in which there is located an airport which is served by a scheduled airline shall establish an airport land use commission. Every county, in which there is located an airport which is not served by a scheduled airline, but is operated for the benefit of the general public, shall establish an airport land use commission, except that the board of supervisors of the county may, after consultation with the appropriate airport operators and affected local entities and after a public hearing, adopt a resolution finding that there are no noise, public safety, or land use issues affecting any airport in the county which require the creation of a commission and declaring the county exempt from that requirement. The board shall, in this event, transmit a copy of the resolution to the Director of Transportation. For purposes of this section, "commission" means an airport land use commission. Each commission shall consist of seven members to be selected as follows:
- (1) Two representing the cities in the county, appointed by a city selection committee comprised of the mayors of all the cities within that county, except that if there are any cities contiguous or adjacent to the qualifying airport, at least one representative shall be appointed therefrom. If there are no cities within a county, the number of representatives provided for by paragraphs (2) and (3) shall each be increased by one.
 - (2) Two representing the county, appointed by the board of supervisors.
 - (3) Two having expertise in aviation, appointed by a selection committee comprised of the managers of all of the public airports within that county.
 - (4) One representing the general public, appointed by the other six members of the commission.
- (c) Public officers, whether elected or appointed, may be appointed and serve as members of the commission during their terms of public office.

- (d) Each member shall promptly appoint a single proxy to represent him or her in commission affairs and to vote on all matters when the member is not in attendance. The proxy shall be designated in a signed written instrument which shall be kept on file at the commission offices, and the proxy shall serve at the pleasure of the appointing member. A vacancy in the office of proxy shall be filled promptly by appointment of a new proxy.
- (e) A person having an “expertise in aviation” means a person who, by way of education, training, business, experience, vocation, or avocation has acquired and possesses particular knowledge of, and familiarity with, the function, operation, and role of airports, or is an elected official of a local agency which owns or operates an airport.
- (f) It is the intent of the Legislature to clarify that, for the purposes of this article that special districts, school districts and community college districts are included among the local agencies that are subject to airport land use laws and other requirements of this article.

21670.1. Action by Designated Body Instead of Commission

- (a) Notwithstanding any other provision of this article, if the board of supervisors and the city selection committee of mayors in the county each makes a determination by a majority vote that proper land use planning can be accomplished through the actions of an appropriately designated body, then the body so designated shall assume the planning responsibilities of an airport land use commission as provided for in this article, and a commission need not be formed in that county.
- (b) A body designated pursuant to subdivision (a) that does not include among its membership at least two members having expertise in aviation, as defined in subdivision (e) of Section 21670, shall, when acting in the capacity of an airport land use commission, be augmented so that body, as augmented, will have at least two members having that expertise. The commission shall be constituted pursuant to this section on and after March 1, 1988.
- (c) (1) Notwithstanding subdivisions (a) and (b), and subdivision (b) of Section 21670, if the board of supervisors of a county and each affected city in that county each makes a determination that proper land use planning pursuant to this article can be accomplished pursuant to this subdivision, then a commission need not be formed in that county.
- (2) If the board of supervisors of a county and each affected city makes a determination that proper land use planning may be accomplished and a commission is not formed pursuant to paragraph (1), that county and the appropriate affected cities having jurisdiction over an airport, subject to the review and approval by the Division of Aeronautics of the department, shall do all of the following:
 - (A) Adopt processes for the preparation, adoption, and amendment of the airport land use compatibility plan for each airport that is served by a scheduled airline or operated for the benefit of the general public.
 - (B) Adopt processes for the notification of the general public, landowners, interested groups, and other public agencies regarding the preparation, adoption, and amendment of the airport land use compatibility plans.
 - (C) Adopt processes for the mediation of disputes arising from the preparation, adoption, and amendment of the airport land use compatibility plans.
 - (D) Adopt processes for the amendment of general and specific plans to be consistent with the airport land use compatibility plans.

- (E) Designate the agency that shall be responsible for the preparation, adoption, and amendment of each airport land use compatibility plan.
- (3) The Division of Aeronautics of the department shall review the processes adopted pursuant to paragraph (2), and shall approve the processes if the division determines that the processes are consistent with the procedure required by this article and will do all of the following:
 - (A) Result in the preparation, adoption, and implementation of plans within a reasonable amount of time.
 - (B) Rely on the height, use, noise, safety, and density criteria that are compatible with airport operations, as established by this article, and referred to as the Airport Land Use Planning Handbook, published by the division, and any applicable federal aviation regulations, including, but not limited to, Part 77 (commencing with Section 77.1) of Title 14 of the Code of Federal Regulations.
 - (C) Provide adequate opportunities for notice to, review of, and comment by the general public, landowners, interested groups, and other public agencies.
- (4) If the county does not comply with the requirements of paragraph (2) within 120 days, then the airport land use compatibility plan and amendments shall not be considered adopted pursuant to this article and a commission shall be established within 90 days of the determination of noncompliance by the division and an airport land use compatibility plan shall be adopted pursuant to this article within 90 days of the establishment of the commission.
- (d) A commission need not be formed in a county that has contracted for the preparation of airport land use compatibility plans with the Division of Aeronautics under the California Aid to Airports Program (Chapter 4 (commencing with Section 4050) of Title 21 of the California Code of Regulations), Project Ker-VAR 90-1, and that submits all of the following information to the Division of Aeronautics for review and comment that the county and the cities affected by the airports within the county, as defined by the airport land use compatibility plans:
 - (1) Agree to adopt and implement the airport land use compatibility plans that have been developed under contract.
 - (2) Incorporated the height, use, noise, safety, and density criteria that are compatible with airport operations as established by this article, and referred to as the Airport Land Use Planning Handbook, published by the division, and any applicable federal aviation regulations, including, but not limited to, Part 77 (commencing with Section 77.1) of Title 14 of the Code of Federal Regulations as part of the general and specific plans for the county and for each affected city.
 - (3) If the county does not comply with this subdivision on or before May 1, 1995, then a commission shall be established in accordance with this article.
- (e) (1) A commission need not be formed in a county if all of the following conditions are met:
 - (A) The county has only one public use airport that is owned by a city.
 - (B) (i) The county and the affected city adopt the elements in paragraph (2) of subdivision (d), as part of their general and specific plans for the county and the affected city.
 - (ii) The general and specific plans shall be submitted, upon adoption, to the Division of Aeronautics. If the county and the affected city do not submit the elements specified in paragraph (2) of subdivision (d), on or before May 1, 1996, then a commission shall be established in accordance with this article.

21670.2. Application to Counties Having over 4 Million in Population

- (a) Sections 21670 and 21670.1 do not apply to the County of Los Angeles. In that county, the county regional planning commission has the responsibility for coordinating the airport planning of public agencies within the county. In instances where impasses result relative to this planning, an appeal may be made to the county regional planning commission by any public agency involved. The action taken by the county regional planning commission on an appeal may be overruled by a four-fifths vote of the governing body of a public agency whose planning led to the appeal.
- (b) By January 1, 1992, the county regional planning commission shall adopt the airport land use compatibility plans required pursuant to Section 21675.
- (c) Sections 21675.1, 21675.2, and 21679.5 do not apply to the County of Los Angeles until January 1, 1992. If the airport land use compatibility plans required pursuant to Section 21675 are not adopted by the county regional planning commission by January 1, 1992, Sections 21675.1 and 21675.2 shall apply to the County of Los Angeles until the airport land use compatibility plans are adopted.

21670.3 San Diego County

- (a) Sections 21670 and 21670.1 do not apply to the County of San Diego. In that county, the San Diego County Regional Airport Authority, as established pursuant to Section 170002, shall be responsible for the preparation, adoption, and amendment of an airport land use compatibility plan for each airport in San Diego County.
- (b) The San Diego County Regional Airport Authority shall engage in a public collaborative planning process when preparing and updating an airport land use compatibility plan.

21670.4. Intercounty Airports

- (a) As used in this section, “intercounty airport” means any airport bisected by a county line through its runways, runway protection zones, inner safety zones, inner turning zones, outer safety zones, or sideline safety zones, as defined by the department’s Airport Land Use Planning Handbook and referenced in the airport land use compatibility plan formulated under Section 21675.
- (b) It is the purpose of this section to provide the opportunity to establish a separate airport land use commission so that an intercounty airport may be served by a single airport land use planning agency, rather than having to look separately to the airport land use commissions of the affected counties.
- (c) In addition to the airport land use commissions created under Section 21670 or the alternatives established under Section 21670.1, for their respective counties, the boards of supervisors and city selection committees for the affected counties, by independent majority vote of each county’s two delegations, for any intercounty airport, may do either of the following:
 - (1) Establish a single separate airport land use commission for that airport. That commission shall consist of seven members to be selected as follows:
 - (A) One representing the cities in each of the counties, appointed by that county’s city selection committee.
 - (B) One representing each of the counties, appointed by the board of supervisors of each county.

- (C) One from each county having expertise in aviation, appointed by a selection committee comprised of the managers of all the public airports within that county.
 - (D) One representing the general public, appointed by the other six members of the commission.
- (2) In accordance with subdivision (a) or (b) of Section 21670.1, designate an existing appropriate entity as that airport's land use commission.

21670.6. Court and Mediation Proceedings

Any action brought in the superior court relating to this article may be subject to mediation proceeding conducted pursuant to Chapter 9.3 (commencing with Section 66030) of Division I of Title 7 of the Government Code.

21671. Airports Owned by a City, District or County

In any county where there is an airport operated for the general public which is owned by a city or district in another county or by another county, one of the representatives provided by paragraph (1) of subdivision (b) of Section 21670 shall be appointed by the city selection committee of mayors of the cities of the county in which the owner of that airport is located, and one of the representatives provided by paragraph (2) subdivision (b) of Section 21670 shall be appointed by the board of supervisors of the county in which the owner of that airport is located.

21671.5. Term of Office

- (a) Except for the terms of office of the members of the first commission, the term of office of each member shall be four years and until the appointment and qualification of his or her successor. The members of the first commission shall classify themselves by lot so that the term of office of one member is one year, of two members is two years, of two members is three years, and of two members is four years. The body that originally appointed a member whose term has expired shall appoint his or her successor for a full term of four years. Any member may be removed at any time and without cause by the body appointing that member. The expiration date of the term of office of each member shall be the first Monday in May in the year in which that member's term is to expire. Any vacancy in the membership of the commission shall be filled for the unexpired term by appointment by the body which originally appointed the member whose office has become vacant. The chairperson of the commission shall be selected by the members thereof.
- (b) Compensation, if any, shall be determined by the board of supervisors.
- (c) Staff assistance, including the mailing of notices and the keeping of minutes and necessary quarters, equipment, and supplies, shall be provided by the county. The usual and necessary operating expenses of the commission shall be a county charge.
- (d) Notwithstanding any other provisions of this article, the commission shall not employ any personnel either as employees or independent contractors without the prior approval of the board of supervisors.
- (e) The commission shall meet at the call of the commission chairperson or at the request of the majority of the commission members. A majority of the commission members shall constitute a quorum for the transaction of business. No action shall be taken by the commission except by the recorded vote of a majority of the full membership.

- (f) The commission may establish a schedule of fees necessary to comply with this article. Those fees shall be charged to the proponents of actions, regulations, or permits, shall not exceed the estimated reasonable cost of providing the service, and shall be imposed pursuant to Section 66016 of the Government Code. Except as provided in subdivision (g), after June 30, 1991, a commission that has not adopted the airport land use compatibility plan required by Section 21675 shall not charge fees pursuant to this subdivision until the commission adopts the plan.
- (g) In any county that has undertaken by contract or otherwise completed airport land use compatibility plans for at least one-half of all public use airports in the county, the commission may continue to charge fees necessary to comply with this article until June 30, 1992, and, if the airport land use compatibility plans are complete by that date, may continue charging fees after June 30, 1992. If the airport land use compatibility plans are not complete by June 30, 1992, the commission shall not charge fees pursuant to subdivision (f) until the commission adopts the land use plans.

21672. Rules and Regulations

Each commission shall adopt rules and regulations with respect to the temporary disqualification of its members from participating in the review or adoption of a proposal because of conflict of interest and with respect to appointment of substitute members in such cases.

21673. Initiation of Proceedings for Creation by Owner of Airport

In any county not having a commission or a body designated to carry out the responsibilities of a commission, any owner of a public airport may initiate proceedings for the creation of a commission by presenting a request to the board of supervisors that a commission be created and showing the need therefor to the satisfaction of the board of supervisors.

21674. Powers and Duties

The commission has the following powers and duties, subject to the limitations upon its jurisdiction set forth in Section 21676:

- (a) To assist local agencies in ensuring compatible land uses in the vicinity of all new airports and in the vicinity of existing airports to the extent that the land in the vicinity of those airports is not already devoted to incompatible uses.
- (b) To coordinate planning at the state, regional, and local levels so as to provide for the orderly development of air transportation, while at the same time protecting the public health, safety, and welfare.
- (c) To prepare and adopt an airport land use compatibility plan pursuant to Section 21675.
- (d) To review the plans, regulations, and other actions of local agencies and airport operators pursuant to Section 21676.
- (e) The powers of the commission shall in no way be construed to give the commission jurisdiction over the operation of any airport.
- (f) In order to carry out its responsibilities, the commission may adopt rules and regulations consistent with this article.

21674.5. Training of Airport Land Use Commission's Staff

- (a) The Department of Transportation shall develop and implement a program or programs to assist in the training and development of the staff of airport land use commissions, after consulting with airport land use commissions, cities, counties, and other appropriate public entities.
- (b) The training and development program or programs are intended to assist the staff of airport land use commissions in addressing high priority needs, and may include, but need not be limited to, the following:
 - (1) The establishment of a process for the development and adoption of airport land use compatibility plans.
 - (2) The development of criteria for determining the airport influence area.
 - (3) The identification of essential elements that should be included in the airport land use compatibility plans.
 - (4) Appropriate criteria and procedures for reviewing proposed developments and determining whether proposed developments are compatible with the airport use.
 - (5) Any other organizational, operational, procedural, or technical responsibilities and functions that the department determines to be appropriate to provide to commission staff and for which it determines there is a need for staff training or development.
- (c) The department may provide training and development programs for airport land use commission staff pursuant to this section by any means it deems appropriate. Those programs may be presented in any of the following ways:
 - (1) By offering formal courses or training programs.
 - (2) By sponsoring or assisting in the organization and sponsorship of conferences, seminars, or other similar events.
 - (3) By producing and making available written information.
 - (4) Any other feasible method of providing information and assisting in the training and development of airport land use commission staff.

21674.7. Airport Land Use Planning Handbook

- (a) An airport land use commission that formulates, adopts or amends an airport land use compatibility plan shall be guided by information prepared and updated pursuant to Section 21674.5 and referred to as the Airport Land Use Planning Handbook published by the Division of Aeronautics of the Department of Transportation.
- (b) It is the intent of the Legislature to discourage incompatible land uses near existing airports. Therefore, prior to granting permits for the renovation or remodeling of an existing building, structure, or facility, and before the construction of a new building, it is the intent of the Legislature that local agencies shall be guided by the height, use, noise, safety, and density criteria that are compatible with airport operations, as established by this article, and referred to as the Airport Land Use Planning Handbook, published by the division, and any applicable federal aviation regulations, including, but not limited to, Part 77 (commencing with Section 77.1) of Title 14 of the Code of Federal Regulations, to the extent that the criteria has been incorporated into the plan prepared by a commission pursuant to Section 21675. This subdivision does not limit the

jurisdiction of a commission as established by this article. This subdivision does not limit the authority of local agencies to overrule commission actions or recommendations pursuant to Sections 21676, 21676.5, or 21677.

21675. Land Use Plan

- (a) Each commission shall formulate an airport land use compatibility plan that will provide for the orderly growth of each public airport and the area surrounding the airport within the jurisdiction of the commission, and will safeguard the general welfare of the inhabitants within the vicinity of the airport and the public in general. The commission airport land use compatibility plan shall include and shall be based on a long-range master plan or an airport layout plan, as determined by the Division of Aeronautics of the Department of Transportation that reflects the anticipated growth of the airport during at least the next 20 years. In formulating an airport land use compatibility plan, the commission may develop height restrictions on buildings, specify use of land, and determine building standards, including soundproofing adjacent to airports, within the airport influence area. The airport land use compatibility plan shall be reviewed as often as necessary in order to accomplish its purposes, but shall not be amended more than once in any calendar year.
- (b) The commission shall include, within its airport land use compatibility plan formulated pursuant to subdivision (a), the area within the jurisdiction of the commission surrounding any military airport for all of the purposes specified in subdivision (a). The airport land use compatibility plan shall be consistent with the safety and noise standards in the Air Installation Compatible Use Zone prepared for that military airport. This subdivision does not give the commission any jurisdiction or authority over the territory or operations of any military airport.
- (c) The airport influence area shall be established by the commission after hearing and consultation with the involved agencies.
- (d) The commission shall submit to the Division of Aeronautics of the department one copy of the airport land use compatibility plan and each amendment to the plan.
- (e) If an airport land use compatibility plan does not include the matters required to be included pursuant to this article, the Division of Aeronautics of the department shall notify the commission responsible for the plan.

21675.1. Adoption of Land Use Plan

- (a) By June 30, 1991, each commission shall adopt the airport land use compatibility plan required pursuant to Section 21675, except that any county that has undertaken by contract or otherwise completed airport land use compatibility plans for at least one-half of all public use airports in the county, shall adopt that airport land use compatibility plan on or before June 30, 1992.
- (b) Until a commission adopts an airport land use compatibility plan, a city or county shall first submit all actions, regulations, and permits within the vicinity of a public airport to the commission for review and approval. Before the commission approves or disapproves any actions, regulations, or permits, the commission shall give public notice in the same manner as the city or county is required to give for those actions, regulations, or permits. As used in this section, “vicinity” means land that will be included or reasonably could be included within the airport land use compatibility plan. If the commission has not designated an airport influence area for the airport land use compatibility plan, then “vicinity” means land within two miles of the boundary of a public airport.

- (c) The commission may approve an action, regulation, or permit if it finds, based on substantial evidence in the record, all of the following:
 - (1) The commission is making substantial progress toward the completion of the airport land use compatibility plan.
 - (2) There is a reasonable probability that the action, regulation, or permit will be consistent with the airport land use compatibility plan being prepared by the commission.
 - (3) There is little or no probability of substantial detriment to or interference with the future adopted airport land use compatibility plan if the action, regulation, or permit is ultimately inconsistent with the airport land use compatibility plan.
- (d) If the commission disapproves an action, regulation, or permit, the commission shall notify the city or county. The city or county may overrule the commission, by a two-thirds vote of its governing body, if it makes specific findings that the proposed action, regulation, or permit is consistent with the purposes of this article, as stated in Section 21670.
- (e) If a city or county overrules the commission pursuant to subdivision (d), that action shall not relieve the city or county from further compliance with this article after the commission adopts the airport land use compatibility plan.
- (f) If a city or county overrules the commission pursuant to subdivision (d) with respect to a publicly owned airport that the city or county does not operate, the operator of the airport is not liable for damages to property or personal injury resulting from the city's or county's decision to proceed with the action, regulation, or permit.
- (g) A commission may adopt rules and regulations that exempt any ministerial permit for single-family dwellings from the requirements of subdivision (b) if it makes the findings required pursuant to subdivision (c) for the proposed rules and regulations, except that the rules and regulations may not exempt either of the following:
 - (1) More than two single-family dwellings by the same applicant within a subdivision prior to June 30, 1991.
 - (2) Single-family dwellings in a subdivision where 25 percent or more of the parcels are undeveloped.

21675.2. Approval or Disapproval of Actions, Regulations, or Permits

- (a) If a commission fails to act to approve or disapprove any actions, regulations, or permits within 60 days of receiving the request pursuant to Section 21675.1, the applicant or his or her representative may file an action pursuant to Section 1094.5 of the Code of Civil Procedure to compel the commission to act, and the court shall give the proceedings preference over all other actions or proceedings, except previously filed pending matters of the same character.
- (b) The action, regulation, or permit shall be deemed approved only if the public notice required by this subdivision has occurred. If the applicant has provided seven days advance notice to the commission of the intent to provide public notice pursuant to this subdivision, then, not earlier than the date of the expiration of the time limit established by Section 21675.1, an applicant may provide the required public notice. If the applicant chooses to provide public notice, that notice shall include a description of the proposed action, regulation, or permit substantially similar to the descriptions which are commonly used in public notices by the commission, the location of any proposed development, the application number, the name and address of the commission, and a

statement that the action, regulation, or permit shall be deemed approved if the commission has not acted within 60 days. If the applicant has provided the public notice specified in this subdivision, the time limit for action by the commission shall be extended to 60 days after the public notice is provided. If the applicant provides notice pursuant to this section, the commission shall refund to the applicant any fees which were collected for providing notice and which were not used for that purpose.

- (c) Failure of an applicant to submit complete or adequate information pursuant to Sections 65943 to 65946, inclusive, of the Government Code, may constitute grounds for disapproval of actions, regulations, or permits.
- (d) Nothing in this section diminishes the commission's legal responsibility to provide, where applicable, public notice and hearing before acting on an action, regulation, or permit.

21676. Review of Local General Plans

- (a) Each local agency whose general plan includes areas covered by an airport land use compatibility plan shall, by July 1, 1983, submit a copy of its plan or specific plans to the airport land use commission. The commission shall determine by August 31, 1983, whether the plan or plans are consistent or inconsistent with the airport land use compatibility plan. If the plan or plans are inconsistent with the airport land use compatibility plan, the local agency shall be notified and that local agency shall have another hearing to reconsider its airport land use compatibility plans. The local agency may propose to overrule the commission after the hearing by a two-thirds vote of its governing body if it makes specific findings that the proposed action is consistent with the purposes of this article stated in Section 21670. At least 45 days prior to the decision to overrule the commission, the local agency governing body shall provide the commission and the division a copy of the proposed decision and findings. The commission and the division may provide comments to the local agency governing body within 30 days of receiving the proposed decision and findings. If the commission or the division's comments are not available within this time limit, the local agency governing body may act without them. The comments by the division or the commission are advisory to the local agency governing body. The local agency governing body shall include comments from the commission and the division in the final record of any final decision to overrule the commission, which may only be adopted by a two-thirds vote of the governing body.
- (b) Prior to the amendment of a general plan or specific plan, or the adoption or approval of a zoning ordinance or building regulation within the planning boundary established by the airport land use commission pursuant to Section 21675, the local agency shall first refer the proposed action to the commission. If the commission determines that the proposed action is inconsistent with the commission's plan, the referring agency shall be notified. The local agency may, after a public hearing, propose to overrule the commission by a two-thirds vote of its governing body if it makes specific findings that the proposed action is consistent with the purposes of this article stated in Section 21670. At least 45 days prior to the decision to overrule the commission, the local agency governing body shall provide the commission and the division a copy of the proposed decision and findings. The commission and the division may provide comments to the local agency governing body within 30 days of receiving the proposed decision and findings. If the commission or the division's comments are not available within this time limit, the local agency governing body may act without them. The comments by the division or the commission are advisory to the local agency governing body. The local agency governing body shall include comments from the

commission and the division in the public record of any final decision to overrule the commission, which may only be adopted by a two-thirds vote of the governing body.

- (c) Each public agency owning any airport within the boundaries of an airport land use compatibility plan shall, prior to modification of its airport master plan, refer any proposed change to the airport land use commission. If the commission determines that the proposed action is inconsistent with the commission's plan, the referring agency shall be notified. The public agency may, after a public hearing, propose to overrule the commission by a two-thirds vote of its governing body if it makes specific findings that the proposed action is consistent with the purposes of this article stated in Section 21670. At least 45 days prior to the decision to overrule the commission, the public agency governing body shall provide the commission and the division a copy of the proposed decision and findings. The commission and the division may provide comments to the public agency governing body within 30 days of receiving the proposed decision and findings. If the commission or the division's comments are not available within this time limit, the public agency governing body may act without them. The comments by the division or the commission are advisory to the public agency governing body. The public agency governing body shall include comments from the commission and the division in the final decision to overrule the commission, which may only be adopted by a two-thirds vote of the governing body.
- (d) Each commission determination pursuant to subdivision (b) or (c) shall be made within 60 days from the date of referral of the proposed action. If a commission fails to make the determination within that period, the proposed action shall be deemed consistent with the airport land use compatibility plan.

21676.5. Review of Local Plans

- (a) If the commission finds that a local agency has not revised its general plan or specific plan or overruled the commission by a two-thirds vote of its governing body after making specific findings that the proposed action is consistent with the purposes of this article as stated in Section 21670, the commission may require that the local agency submit all subsequent actions, regulations, and permits to the commission for review until its general plan or specific plan is revised or the specific findings are made. If, in the determination of the commission, an action, regulation, or permit of the local agency is inconsistent with the airport land use compatibility plan, the local agency shall be notified and that local agency shall hold a hearing to reconsider its plan. The local agency may propose to overrule the commission after the hearing by a two-thirds vote of its governing body if it makes specific findings that the proposed action is consistent with the purposes of this article as stated in Section 21670. At least 45 days prior to the decision to overrule the commission, the local agency governing body shall provide the commission and the division a copy of the proposed decision and findings. The commission and the division may provide comments to the local agency governing body within 30 days of receiving the proposed decision and findings. If the commission or the division's comments are not available within this time limit, the local agency governing body may act without them. The comments by the division or the commission are advisory to the local agency governing body. The local agency governing body shall include comments from the commission and the division in the final decision to overrule the commission, which may only be adopted by a two-thirds vote of the governing body.
- (b) Whenever the local agency has revised its general plan or specific plan or has overruled the commission pursuant to subdivision (a), the proposed action of the local agency shall not be subject to further commission review, unless the commission and the local agency agree that individual projects shall be reviewed by the commission.

21677. Marin County Override Provisions

Notwithstanding the two-thirds vote required by Section 21676, any public agency in the County of Marin may overrule the Marin County Airport Land Use Commission by a majority vote of its governing body. At least 45 days prior to the decision to overrule the commission, the public agency governing body shall provide the commission and the division a copy of the proposed decision and findings. The commission and the division may provide comments to the public agency governing body within 30 days of receiving the proposed decision and findings. If the commission or the division's comments are not available within this time limit, the public agency governing body may act without them. The comments by the division or the commission are advisory to the public agency governing body. The public agency governing body shall include comments from the commission and the division in the public record of the final decision to overrule the commission, which may be adopted by a majority vote of the governing body.

21678. Airport Owner's Immunity

With respect to a publicly owned airport that a public agency does not operate, if the public agency pursuant to Section 21676, 21676.5, or 21677 overrules a commission's action or recommendation, the operator of the airport shall be immune from liability for damages to property or personal injury caused by or resulting directly or indirectly from the public agency's decision to overrule the commission's action or recommendation.

21679. Court Review

- (a) In any county in which there is no airport land use commission or other body designated to assume the responsibilities of an airport land use commission, or in which the commission or other designated body has not adopted an airport land use compatibility plan, an interested party may initiate proceedings in a court of competent jurisdiction to postpone the effective date of a zoning change, a zoning variance, the issuance of a permit, or the adoption of a regulation by a local agency, that directly affects the use of land within one mile of the boundary of a public airport within the county.
- (b) The court may issue an injunction that postpones the effective date of the zoning change, zoning variance, permit, or regulation until the governing body of the local agency that took the action does one of the following:
 - (1) In the case of an action that is a legislative act, adopts a resolution declaring that the proposed action is consistent with the purposes of this article stated in Section 21670.
 - (2) In the case of an action that is not a legislative act, adopts a resolution making findings based on substantial evidence in the record that the proposed action is consistent with the purposes of this article stated in Section 21670.
 - (3) Rescinds the action.
 - (4) Amends its action to make it consistent with the purposes of this article stated in Section 21670, and complies with either paragraph (1) or (2), whichever is applicable.
- (c) The court shall not issue an injunction pursuant to subdivision (b) if the local agency that took the action demonstrates that the general plan and any applicable specific plan of the agency accomplishes the purposes of an airport land use compatibility plan as provided in Section 21675.

- (d) An action brought pursuant to subdivision (a) shall be commenced within 30 days of the decision or within the appropriate time periods set by Section 21167 of the Public Resources Code, whichever is longer.
- (e) If the governing body of the local agency adopts a resolution pursuant to subdivision (b) with respect to a publicly owned airport that the local agency does not operate, the operator of the airport shall be immune from liability for damages to property or personal injury from the local agency's decision to proceed with the zoning change, zoning variance, permit, or regulation.
- (f) As used in this section, "interested party" means any owner of land within two miles of the boundary of the airport or any organization with a demonstrated interest in airport safety and efficiency.

21679.5. Deferral of Court Review

- (a) Until June 30, 1991, no action pursuant to Section 21679 to postpone the effective date of a zoning change, a zoning variance, the issuance of a permit, or the adoption of a regulation by a local agency, directly affecting the use of land within one mile of the boundary of a public airport, shall be commenced in any county in which the commission or other designated body has not adopted an airport land use compatibility plan, but is making substantial progress toward the completion of the airport land use compatibility plan.
- (b) If a commission has been prevented from adopting the airport land use compatibility plan by June 30, 1991, or if the adopted airport land use compatibility plan could not become effective, because of a lawsuit involving the adoption of the airport land use compatibility plan, the June 30, 1991 date in subdivision (a) shall be extended by the period of time during which the lawsuit was pending in a court of competent jurisdiction.
- (c) Any action pursuant to Section 21679 commenced prior to January 1, 1990, in a county in which the commission or other designated body has not adopted an airport land use compatibility plan, but is making substantial progress toward the completion of the airport land use compatibility plan, which has not proceeded to final judgment, shall be held in abeyance until June 30, 1991. If the commission or other designated body adopts an airport land use compatibility plan on or before June 30, 1991, the action shall be dismissed. If the commission or other designated body does not adopt an airport land use compatibility plan on or before June 30, 1991, the plaintiff or plaintiffs may proceed with the action.
- (d) An action to postpone the effective date of a zoning change, a zoning variance, the issuance of a permit, or the adoption of a regulation by a local agency, directly affecting the use of land within one mile of the boundary of a public airport for which an airport land use compatibility plan has not been adopted by June 30, 1991, shall be commenced within 30 days of June 30, 1991, or within 30 days of the decision by the local agency, or within the appropriate time periods set by Section 21167 of the Public Resources Code, whichever date is later.

AERONAUTICS LAW
PUBLIC UTILITIES CODE
Division 9, Part 1
Chapter 3—Regulation of Aeronautics
(excerpts)

21402. Ownership; Prohibited Use of Airspace

The ownership of the space above the land and waters of this State is vested in the several owners of the surface beneath, subject to the right of flight described in Section 21403. No use shall be made of such airspace which would interfere with such right of flight; provided that any use of property in conformity with an original zone of approach of an airport shall not be rendered unlawful by reason of a change in such zone of approach.

21403. Lawful Flight; Flight Within Airport Approach Zone

- (a) Flight in aircraft over the land and waters of this state is lawful, unless at altitudes below those prescribed by federal authority, or unless conducted so as to be imminently dangerous to persons or property lawfully on the land or water beneath. The landing of an aircraft on the land or waters of another, without his or her consent, is unlawful except in the case of a forced landing or pursuant to Section 21662.1. The owner, lessee, or operator of the aircraft is liable, as provided by law, for damages caused by a forced landing.
- (b) The landing, takeoff, or taxiing of an aircraft on a public freeway, highway, road, or street is unlawful except in the following cases:
 - (1) A forced landing.
 - (2) A landing during a natural disaster or other public emergency if the landing has received prior approval from the public agency having primary jurisdiction over traffic upon the freeway, highway, road, or street.
 - (3) When the landing, takeoff, or taxiing has received prior approval from the public agency having primary jurisdiction over traffic upon the freeway, highway, road or street.

The prosecution bears the burden of proving that none of the exceptions apply to the act which is alleged to be unlawful.

- (c) The right of flight in aircraft includes the right of safe access to public airports, which includes the right of flight within the zone of approach of any public airport without restriction or hazard. The zone of approach of an airport shall conform to the specifications of Part 77 of the Federal Aviation Regulations of the Federal Aviation Administration, Department of Transportation.

AERONAUTICS LAW
PUBLIC UTILITIES CODE
Division 9, Part 1
Chapter 4—Airports and Air Navigation Facilities
Article 2.7—Regulation of Obstructions
(excerpts)

21655. Proposed Site for Construction of State Building Within Two Miles of Airport Boundary

Notwithstanding any other provision of law, if the proposed site of any state building or other enclosure is within two miles, measured by air line, of that point on an airport runway, or runway proposed by an airport master plan, which is nearest the site, the state agency or office which proposes to construct the building or other enclosure shall, before acquiring title to property for the new state building or other enclosure site or for an addition to a present site, notify the Department of Transportation, in writing, of the proposed acquisition. The department shall investigate the proposed site and, within 30 working days after receipt of the notice, shall submit to the state agency or office which proposes to construct the building or other enclosure a written report of the investigation and its recommendations concerning acquisition of the site.

If the report of the department does not favor acquisition of the site, no state funds shall be expended for the acquisition of the new state building or other enclosure site, or the expansion of the present site, or for the construction of the state building or other enclosure, provided that the provisions of this section shall not affect title to real property once it is acquired.

21658. Construction of Utility Pole or Line in Vicinity of Aircraft Landing Area

No public utility shall construct any pole, pole line, distribution or transmission tower, or tower line, or substation structure in the vicinity of the exterior boundary of an aircraft landing area of any airport open to public use, in a location with respect to the airport and at a height so as to constitute an obstruction to air navigation, as an obstruction is defined in accordance with Part 77 of the Federal Aviation Regulations, Federal Aviation Administration, or any corresponding rules or regulations of the Federal Aviation Administration, unless the Federal Aviation Administration has determined that the pole, line, tower, or structure does not constitute a hazard to air navigation. This section shall not apply to existing poles, lines, towers, or structures or to the repair, replacement, or reconstruction thereof if the original height is not materially exceeded and this section shall not apply unless just compensation shall have first been paid to the public utility by the owner of any airport for any property or property rights which would be taken or damaged hereby.

21659. Hazards Near Airports Prohibited

- (a) No person shall construct or alter any structure or permit any natural growth to grow at a height which exceeds the obstruction standards set forth in the regulations of the Federal Aviation Administration relating to objects affecting navigable airspace contained in Title 14 of the Code of

Federal Regulations, Part 77, Subpart C, unless a permit allowing the construction, alteration, or growth is issued by the department.

- (b) The permit is not required if the Federal Aviation Administration has determined that the construction, alteration, or growth does not constitute a hazard to air navigation or would not create an unsafe condition for air navigation. Subdivision (a) does not apply to a pole, pole line, distribution or transmission tower, or tower line or substation of a public utility.
- (c) Section 21658 is applicable to subdivision (b).

AERONAUTICS LAW
PUBLIC UTILITIES CODE
Division 9, Part 1, Chapter 4
Article 3—Regulation of Airports
(excerpts)

21661.5. City Council or Board of Supervisors and ALUC Approvals

- (a) No political subdivision, any of its officers or employees, or any person may submit any application for the construction of a new airport to any local, regional, state, or federal agency unless the plan for such construction is first approved by the board of supervisors of the county, or the city council of the city, in which the airport is to be located and unless the plan is submitted to the appropriate commission exercising powers pursuant to Article 3.5 (commencing with Section 21670) of Chapter 4 of Part 1 of Division 9, and acted upon by such commission in accordance with the provisions of such article.
- (b) A county board of supervisors or a city council may, pursuant to Section 65100 of the Government Code, delegate its responsibility under this section for the approval of a plan for construction of new helicopter landing and takeoff areas, to the county or city planning agency.

21664.5. Amended Airport Permits; Airport Expansion Defined

- (a) An amended airport permit shall be required for every expansion of an existing airport. An applicant for an amended airport permit shall comply with each requirement of this article pertaining to permits for new airports. The department may by regulation provide for exemptions from the operation of this section pursuant to Section 21661, except that no exemption shall be made limiting the applicability of subdivision (e) of Section 21666, pertaining to environmental considerations, including the requirement for public hearings in connection therewith.
- (b) As used in this section, “airport expansion” includes any of the following:
 - (1) The acquisition of runway protection zones, as defined in Federal Aviation Administration Advisory Circular 150/1500-13 [*sic.* – should be 150/5300-13], or of any interest in land for the purpose of any other expansion as set forth in this section.
 - (2) The construction of a new runway.
 - (3) The extension or realignment of an existing runway.
 - (4) Any other expansion of the airport’s physical facilities for the purpose of accomplishing or which are related to the purpose of paragraph (1), (2), or (3).
- (c) This section does not apply to any expansion of an existing airport if the expansion commenced on or prior to the effective date of this section and the expansion met the approval, on or prior to that effective date, of each governmental agency that required the approval by law.

PLANNING AND ZONING LAW
GOVERNMENT CODE
Title 7—Planning and Land Use
Division 1—Planning and Zoning
Chapter 3—Local Planning
Article 5—Authority for and Scope of General Plans
(excerpts)

65302.3. General and Applicable Specific Plans; Consistency with Airport Land Use Plans; Amendment; Nonconcurrency Findings

- (a) The general plan, and any applicable specific plan prepared pursuant to Article 8 (commencing with Section 65450), shall be consistent with the plan adopted or amended pursuant to Section 21675 of the Public Utilities Code.
- (b) The general plan, and any applicable specific plan, shall be amended, as necessary, within 180 days of any amendment to the plan required under Section 21675 of the Public Utilities Code.
- (c) If the legislative body does not concur with any of the provisions of the plan required under Section 21675 of the Public Utilities Code, it may satisfy the provisions of this section by adopting findings pursuant to Section 21676 of the Public Utilities Code.
- (d) In each county where an airport land use commission does not exist, but where there is a military airport, the general plan, and any applicable specific plan prepared pursuant to Article 8 (commencing with Section 65450), shall be consistent with the safety and noise standards in the Air Installation Compatible Use Zone prepared for that military airport.

PLANNING AND ZONING LAW

GOVERNMENT CODE

Title 7, Division 1

Chapter 4.5—Review and Approval of Development Projects

Article 3—Application for Development Projects

(excerpts)

Note: The following government code sections are referenced in Section 21675.2(c) of the ALUC statutes.

65943. Completeness of Application; Determination; Time; Specification of Parts not Complete and Manner of Completion

- (a) Not later than 30 calendar days after any public agency has received an application for a development project, the agency shall determine in writing whether the application is complete and shall immediately transmit the determination to the applicant for the development project. If the written determination is not made within 30 days after receipt of the application, and the application includes a statement that it is an application for a development permit, the application shall be deemed complete for purposes of this chapter. Upon receipt of any resubmittal of the application, a new 30-day period shall begin, during which the public agency shall determine the completeness of the application. If the application is determined not to be complete, the agency's determination shall specify those parts of the application which are incomplete and shall indicate the manner in which they can be made complete, including a list and thorough description of the specific information needed to complete the application. The applicant shall submit materials to the public agency in response to the list and description.
- (b) Not later than 30 calendar days after receipt of the submitted materials, the public agency shall determine in writing whether they are complete and shall immediately transmit that determination to the applicant. If the written determination is not made within that 30-day period, the application together with the submitted materials shall be deemed complete for the purposes of this chapter.
- (c) If the application together with the submitted materials are determined not to be complete pursuant to subdivision (b), the public agency shall provide a process for the applicant to appeal that decision in writing to the governing body of the agency or, if there is no governing body, to the director of the agency, as provided by that agency. A city or county shall provide that the right of appeal is to the governing body or, at their option, the planning commission, or both.

There shall be a final written determination by the agency of the appeal not later than 60 calendar days after receipt of the applicant's written appeal. The fact that an appeal is permitted to both the planning commission and to the governing body does not extend the 60-day period. Notwithstanding a decision pursuant to subdivision (b) that the application and submitted materials are not complete, if the final written determination on the appeal is not made within that 60-day period, the application with the submitted materials shall be deemed complete for the purposes of this chapter.

- (d) Nothing in this section precludes an applicant and a public agency from mutually agreeing to an extension of any time limit provided by this section.

- (e) A public agency may charge applicants a fee not to exceed the amount reasonably necessary to provide the service required by this section. If a fee is charged pursuant to this section, the fee shall be collected as part of the application fee charged for the development permit.

65943.5.

- (a) Notwithstanding any other provision of this chapter, any appeal pursuant to subdivision (c) of Section 65943 involving a permit application to a board, office, or department within the California Environmental Protection Agency shall be made to the Secretary for Environmental Protection.
- (b) Notwithstanding any other provision of this chapter, any appeal pursuant to subdivision (c) of Section 65943 involving an application for the issuance of an environmental permit from an environmental agency shall be made to the Secretary for Environmental Protection under either of the following circumstances:
 - (1) The environmental agency has not adopted an appeals process pursuant to subdivision (c) of Section 65943.
 - (2) The environmental agency declines to accept an appeal for a decision pursuant to subdivision (c) of Section 65943.
- (c) For purposes of subdivision (b), “environmental permit” has the same meaning as defined in Section 72012 of the Public Resources Code, and “environmental agency” has the same meaning as defined in Section 71011 of the Public Resources Code, except that “environmental agency” does not include the agencies described in subdivisions (c) and (h) of Section 71011 of the Public Resources Code.

65944. Acceptance of Application as Complete; Requests for Additional Information; Restrictions; Clarification, Amplification, Correction, etc; Prior to Notice of Necessary Information

- (a) After a public agency accepts an application as complete, the agency shall not subsequently request of an applicant any new or additional information which was not specified in the list prepared pursuant to Section 65940. The agency may, in the course of processing the application, request the applicant to clarify, amplify, correct, or otherwise supplement the information required for the application.
- (b) The provisions of subdivision (a) shall not be construed as requiring an applicant to submit with his or her initial application the entirety of the information which a public agency may require in order to take final action on the application. Prior to accepting an application, each public agency shall inform the applicant of any information included in the list prepared pursuant to Section 65940 which will subsequently be required from the applicant in order to complete final action on the application.
- (c) This section shall not be construed as limiting the ability of a public agency to request and obtain information which may be needed in order to comply with the provisions of Division 13 (commencing with Section 21000) of the Public Resources Code.
- (d) (1) After a public agency accepts an application as complete, and if the project applicant has identified that the proposed project is located within 1,000 feet of a military installation or within special use airspace or beneath a low-level flight path in accordance with Section 65940, the public agency shall provide a copy of the complete application to any branch of the

United States Armed Forces that has provided the Office of Planning and Research with a single California mailing address within the state for the delivery of a copy of these applications. This subdivision shall apply only to development applications submitted to a public agency 30 days after the Office of Planning and Research has notified cities, counties, and cities and counties of the availability of Department of Defense information on the Internet pursuant to subdivision (d) of Section 65940.

- (2) Except for a project within 1,000 feet of a military installation, the public agency is not required to provide a copy of the application if the project is located entirely in an “urbanized area.” An urbanized area is any urban location that meets the definition used by the United States Department of Commerce’s Bureau of Census for “urban” and includes locations with core census block groups containing at least 1,000 people per square mile and surrounding census block groups containing at least 500 people per square mile.
- (e) Upon receipt of a copy of the application as required in subdivision (d), any branch of the United States Armed Forces may request consultation with the public agency and the project applicant to discuss the effects of the proposed project on military installations, low-level flight paths, or special use airspace, and potential alternatives and mitigation measures.
- (f) (1) Subdivisions (d), (e), and (f) as these relate to low-level flight paths, special use airspace, and urbanized areas shall not be operative until the United States Department of Defense provides electronic maps of low-level flight paths, special use airspace, and military installations, at a scale and in an electronic format that is acceptable to the Office of Planning and Research.
- (2) Within 30 days of a determination by the Office of Planning and Research that the information provided by the Department of Defense is sufficient and in an acceptable scale and format, the office shall notify cities, counties, and cities and counties of the availability of the information on the Internet. Cities, counties, and cities and counties shall comply with subdivision (d) within 30 days of receiving this notice from the office.

65945. Notice of Proposal to Adopt or Amend Certain Plans or Ordinances by City or County, Fee; Subscription to Periodically Updated Notice as Alternative, Fee

- (a) At the time of filing an application for a development permit with a city or county, the city or county shall inform the applicant that he or she may make a written request to retrieve notice from the city or county of a proposal to adopt or amend any of the following plans or ordinances:
 - (1) A general plan.
 - (2) A specific plan.
 - (3) A zoning ordinance.
 - (4) An ordinance affecting building permits or grading permits.

The applicant shall specify, in the written request, the types of proposed action for which notice is requested. Prior to taking any of those actions, the city or county shall give notice to any applicant who has requested notice of the type of action proposed and whose development project is pending before the city or county if the city or county determines that the proposal is reasonably related to the applicant’s request for the development permit. Notice shall be given only for those types of actions which the applicant specifies in the request for notification.

The city or county may charge the applicant for a development permit, to whom notice is provided pursuant to this subdivision, a reasonable fee not to exceed the actual cost of providing that notice. If a fee is charged pursuant to this subdivision, the fee shall be collected as part of the application fee charged for the development permit.

- (b) As an alternative to the notification procedure prescribed by subdivision (a), a city or county may inform the applicant at the time of filing an application for a development permit that he or she may subscribe to a periodically updated notice or set of notices from the city or county which lists pending proposals to adopt or amend any of the plans or ordinances specified in subdivision (a), together with the status of the proposal and the date of any hearings thereon which have been set.

Only those proposals which are general, as opposed to parcel-specific in nature, and which the city or county determines are reasonably related to requests for development permits, need be listed in the notice. No proposals shall be required to be listed until such time as the first public hearing thereon has been set. The notice shall be updated and mailed at least once every six weeks; except that a notice need not be updated and mailed until a change in its contents is required.

The city or county may charge the applicant for a development permit, to whom notice is provided pursuant to this subdivision, a reasonable fee not to exceed the actual cost of providing that notice, including the costs of updating the notice, for the length of time the applicant requests to be sent the notice or notices.

65945.3. Notice of Proposal to Adopt or Amend Rules or Regulations Affecting Issuance of Permits by Local Agency other than City or County; Fee

At the time of filing an application for a development permit with a local agency, other than a city or county, the local agency shall inform the applicant that he or she may make a written request to receive notice of any proposal to adopt or amend a rule or regulation affecting the issuance of development permits.

Prior to adopting or amending any such rule or regulation, the local agency shall give notice to any applicant who has requested such notice and whose development project is pending before the agency if the local agency determines that the proposal is reasonably related to the applicant’s request for the development permit.

The local agency may charge the applicant for a development permit, to whom notice is provided pursuant to this section, a reasonable fee not to exceed the actual cost of providing that notice. If a fee is charged pursuant to this section, the fee shall be collected as part of the application fee charged for the development permit.

65945.5. Notice of Proposal to Adopt or Amend Regulation Affecting Issuance of Permits and Which Implements Statutory Provision by State Agency

At the time of filing an application for a development permit with a state agency, the state agency shall inform the applicant that he or she may make a written request to receive notice of any proposal to adopt or amend a regulation affecting the issuance of development permits and which implements a statutory provision.

Prior to adopting or amending any such regulation, the state agency shall give notice to any applicant who has requested such notice and whose development project is pending before the state agency if the

state agency determines that the proposal is reasonably related to the applicant's request for the development permit.

65945.7. Actions, Inactions, or Recommendations Regarding Ordinances, Rules or Regulations; Invalidity or Setting Aside Ground of Error Only if Prejudicial

No action, inaction, or recommendation regarding any ordinance, rule, or regulation subject to this Section 65945, 65945.3, or 65945.5 by any legislative body, administrative body, or the officials of any state or local agency shall be held void or invalid or be set aside by any court on the ground of any error, irregularity, informality, neglect or omission (hereinafter called "error") as to any matter pertaining to notices, records, determinations, publications, or any matters of procedure whatever, unless after an examination of the entire case, including evidence, the court shall be of the opinion that the error complained of was prejudicial, and that by reason of such error the party complaining or appealing sustained and suffered substantial injury, and that a different result would have been probable if such error had not occurred or existed. There shall be no presumption that error is prejudicial or that injury was done if error is shown.

65946. [Replaced by AB2351 Statutes of 1993]

PLANNING AND ZONING LAW

GOVERNMENT CODE

Title 7, Division 1

Chapter 9.3—Mediation and Resolution of Land Use Disputes

(excerpts)

66030.

- (a) The Legislature finds and declares all of the following:
- (1) Current law provides that aggrieved agencies, project proponents, and affected residents may bring suit against the land use decisions of state and local governmental agencies. In practical terms, nearly anyone can sue once a project has been approved.
 - (2) Contention often arises over projects involving local general plans and zoning, redevelopment plans, the California Environmental Quality Act (Division 13 (commencing with Section 21000) of the Public Resources Code), development impact fees, annexations and incorporations, and the Permit Streamlining Act (Chapter 4.5 (commencing with Section 65920)).
 - (3) When a public agency approves a development project that is not in accordance with the law, or when the prerogative to bring suit is abused, lawsuits can delay development, add uncertainty and cost to the development process, make housing more expensive, and damage California's competitiveness. This litigation begins in the superior court, and often progresses on appeal to the Court of Appeal and the Supreme Court, adding to the workload of the state's already overburdened judicial system.
- (b) It is, therefore, the intent of the Legislature to help litigants resolve their differences by establishing formal mediation processes for land use disputes. In establishing these mediation processes, it is not the intent of the Legislature to interfere with the ability of litigants to pursue remedies through the courts.

66031.

- (a) Notwithstanding any other provision of law, any action brought in the superior court relating to any of the following subjects may be subject to a mediation proceeding conducted pursuant to this chapter:
- (1) The approval or denial by a public agency of any development project.
 - (2) Any act or decision of a public agency made pursuant to the California Environmental Quality Act (Division 13 (commencing with Section 21000) of the Public Resources Code).
 - (3) The failure of a public agency to meet the time limits specified in Chapter 4.5 (commencing with Section 65920), commonly known as the Permit Streamlining Act, or in the Subdivision Map Act (Division 2 (commencing with Section 66410)).
 - (4) Fees determined pursuant to Sections 53080 to 53082, inclusive, or Chapter 4.9 (commencing with Section 65995).

- (5) Fees determined pursuant to Chapter 5 (commencing with Section 66000).
 - (6) The adequacy of a general plan or specific plan adopted pursuant to Chapter 3 (commencing with Section 65100).
 - (7) The validity of any sphere of influence, urban service area, change of organization or reorganization, or any other decision made pursuant to the Cortese-Knox-Hertzberg Local Government Reorganization Act of 2000 (Division 3 (commencing with Section 56000) of Title 5).
 - (8) The adoption or amendment of a redevelopment plan pursuant to the Community Redevelopment Law (Part 1 (commencing with Section 33000) of Division 24 of the Health and Safety Code).
 - (9) The validity of any zoning decision made pursuant to Chapter 4 (commencing with Section 65800).
 - (10) The validity of any decision made pursuant to Article 3.5 (commencing with Section 21670) of Chapter 4 of Part 1 of Division 9 of the Public Utilities Code.
- (b) Within five days after the deadline for the respondent or defendant to file its reply to an action, the court may invite the parties to consider resolving their dispute by selecting a mutually acceptable person to serve as a mediator, or an organization or agency to provide a mediator.
 - (c) In selecting a person to serve as a mediator, or an organization or agency to provide a mediator, the parties shall consider the following:
 - (1) The council of governments having jurisdiction in the county where the dispute arose.
 - (2) Any subregional or countywide council of governments in the county where the dispute arose.
 - (3) Any other person with experience or training in mediation including those with experience in land use issues, or any other organization or agency which can provide a person with experience or training in mediation, including those with experience in land use issues.
 - (d) If the court invites the parties to consider mediation, the parties shall notify the court within 30 days if they have selected a mutually acceptable person to serve as a mediator. If the parties have not selected a mediator within 30 days, the action shall proceed. The court shall not draw any implication, favorable or otherwise, from the refusal by a party to accept the invitation by the court to consider mediation. Nothing in this section shall preclude the parties from using mediation at any other time while the action is pending.

PLANNING AND ZONING LAW

GOVERNMENT CODE

Title 7—Planning and Land Use

Division 2—Subdivisions

Chapter 3—Procedure

**Article 3—Review of Tentative Map by Other Agencies
(excerpts)**

66455.9.

Whenever there is consideration of an area within a development for a public school site, the advisory agency shall give the affected districts and the State Department of Education written notice of the proposed site. The written notice shall include the identification of any existing or proposed runways within the distance specified in Section 17215 of the Education Code. If the site is within the distance of an existing or proposed airport runway as described in Section 17215 of the Education Code, the department shall notify the State Department of Transportation as required by the section and the site shall be investigated by the State Department of Transportation required by Section 17215.

EDUCATION CODE
Title 1—General Education Code Provisions
Division 1—General Education Code Provisions
Part 10.5—School Facilities
Chapter 1—School Sites
Article 1—General Provisions
(excerpts)

17215.

- (a) In order to promote the safety of pupils, comprehensive community planning, and greater educational usefulness of school sites, before acquiring title to or leasing property for a new school site, the governing board of each school district, including any district governed by a city board of education or a charter school, shall give the State Department of Education written notice of the proposed acquisition or lease and shall submit any information required by the State Department of Education if the site is within two miles, measured by air line, of that point on an airport runway or a potential runway included in an airport master plan that is nearest to the site.
- (b) Upon receipt of the notice required pursuant to subdivision (a), the State Department of Education shall notify the Department of Transportation in writing of the proposed acquisition or lease. If the Department of Transportation is no longer in operation, the State Department of Education shall, in lieu of notifying the Department of Transportation, notify the United States Department of Transportation or any other appropriate agency, in writing, of the proposed acquisition for the purpose of obtaining from the department or other agency any information or assistance that it may desire to give.
- (c) The Department of Transportation shall investigate the proposed site and, within 30 working days after receipt of the notice, shall submit to the State Department of Education a written report of its findings including recommendations concerning acquisition or lease of the site. As part of the investigation, the Department of Transportation shall give notice thereof to the owner and operator of the airport who shall be granted the opportunity to comment upon the site. The Department of Transportation shall adopt regulations setting forth the criteria by which a site will be evaluated pursuant to this section.
- (d) The State Department of Education shall, within 10 days of receiving the Department of Transportation's report, forward the report to the governing board of the school district or charter school. The governing board or charter school may not acquire title to or lease the property until the report of the Department of Transportation has been received. If the report does not favor the acquisition or lease of the property for a school site or an addition to a present school site, the governing board or charter school may not acquire title to or lease the property. If the report does favor the acquisition or lease of the property for a school site or an addition to a present school site, the governing board or charter school shall hold a public hearing on the matter prior to acquiring or leasing the site.
- (e) If the Department of Transportation's recommendation does not favor acquisition or lease of the proposed site, state funds or local funds may not be apportioned or expended for the acquisition of that site, construction of any school building on that site, or for the expansion of any existing site to include that site.
- (f) This section does not apply to sites acquired prior to January 1, 1966, nor to any additions or extensions to those sites.

EDUCATION CODE
Title 3—Postsecondary Education
Division 7—Community Colleges
Part 49—Community Colleges, Education Facilities
Chapter 1—School Sites
Article 2—School Sites
(excerpts)

81033. Investigation: Geologic and Soil Engineering Studies; Airport in Proximity

- (c) To promote the safety of students, comprehensive community planning, and greater educational usefulness of community college sites, the governing board of each community college district, if the proposed site is within two miles, measured by air line, of that point on an airport runway, or a runway proposed by an airport master plan, which is nearest the site and excluding them if the property is not so located, before acquiring title to property for a new community college site or for an addition to a present site, shall give the board of governors notice in writing of the proposed acquisition and shall submit any information required by the board of governors.

Immediately after receiving notice of the proposed acquisition of property which is within two miles, measured by air line, of that point on an airport runway, or a runway proposed by an airport master plan, which is nearest the site, the board of governors shall notify the Division of Aeronautics of the Department of Transportation, in writing, of the proposed acquisition. The Division of Aeronautics shall make an investigation and report to the board of governors within 30 working days after receipt of the notice. If the Division of Aeronautics is no longer in operation, the board of governors shall, in lieu of notifying the Division of Aeronautics, notify the Federal Aviation Administration or any other appropriate agency, in writing, of the proposed acquisition for the purpose of obtaining from the authority or other agency such information or assistance as it may desire to give.

The board of governors shall investigate the proposed site and within 35 working days after receipt of the notice shall submit to the governing board a written report and its recommendations concerning acquisition of the site. The governing board shall not acquire title to the property until the report of the board of governors has been received. If the report does not favor the acquisition of the property for a community college site or an addition to a present community college site, the governing board shall not acquire title to the property until 30 days after the department's report is received and until the board of governors' report has been read at a public hearing duly called after 10 days' notice published once in a newspaper of general circulation within the community college district, or if there is no such newspaper, then in a newspaper of general circulation within the county in which the property is located.

- (d) If, with respect to a proposed site located within two miles of an operative airport runway, the report of the board of governors submitted to a community college district governing board under subdivision (c) does not favor the acquisition of the site on the sole or partial basis of the unfavorable recommendation of the Division of Aeronautics of the Department of Transportation, no state agency or officer shall grant, apportion, or allow to such community college district for expenditure in connection with that site, any state funds otherwise made available under any state law whatever for a community college site acquisition or college building

construction, or for expansion of existing sites and buildings, and no funds of the community college district or of the county in which the district lies shall be expended for such purposes; provided that provisions of this section shall not be applicable to sites acquired prior to January 1, 1966, nor any additions or extensions to such sites.

If the recommendations of the Division of Aeronautics are unfavorable, such recommendations shall not be overruled without the express approval of the board of governors and the State Allocation Board.

CALIFORNIA ENVIRONMENTAL QUALITY ACT STATUTES

PUBLIC RESOURCES CODE

Division 13—Environmental Quality

Chapter 2.6—General

(excerpts)

21096. Airport Planning

- (a) If a lead agency prepares an environmental impact report for a project situated within airport land use compatibility plan boundaries, or, if an airport land use compatibility plan has not been adopted, for a project within two nautical miles of a public airport or public use airport, the Airport Land Use Planning Handbook published by the Division of Aeronautics of the Department of Transportation, in compliance with Section 21674.5 of the Public Utilities Code and other documents, shall be utilized as technical resources to assist in the preparation of the environmental impact report as the report relates to airport-related safety hazards and noise problems.
- (b) A lead agency shall not adopt a negative declaration for a project described in subdivision (a) unless the lead agency considers whether the project will result in a safety hazard or noise problem for persons using the airport or for persons residing or working in the project area.

BUSINESS AND PROFESSIONS CODE
Division 4—Real Estate
Part 2—Regulation of Transactions
Chapter 1—Subdivided Lands
Article 2—Investigation, Regulation and Report
(excerpts)

11010.

- (a) Except as otherwise provided pursuant to subdivision (c) or elsewhere in this chapter, any person who intends to offer subdivided lands within this state for sale or lease shall file with the Department of Real Estate an application for a public report consisting of a notice of intention and a completed questionnaire on a form prepared by the department.
- (b) The notice of intention shall contain the following information about the subdivided lands and the proposed offering:

[Sub-Sections (1) through (12) omitted]

- (13) (A) The location of all existing airports, and of all proposed airports shown on the general plan of any city or county, located within two statute miles of the subdivision. If the property is located within an airport influence area, the following statement shall be included in the notice of intention:

NOTICE OF AIRPORT IN VICINITY

This property is presently located in the vicinity of an airport, within what is known as an airport influence area. For that reason, the property may be subject to some of the annoyances or inconveniences associated with proximity to airport operations (for example: noise, vibration, or odors). Individual sensitivities to those annoyances can vary from person to person. You may wish to consider what airport annoyances, if any, are associated with the property before you complete your purchase and determine whether they are acceptable to you.

- (B) For purposes of this section, an “airport influence area,” also known as an “airport referral area,” is the area in which current or future airport-related noise, overflight, safety, or airspace protection factors may significantly affect land uses or necessitate restrictions on those uses as determined by an airport land use commission.

CIVIL CODE
Division 2—Property
Part 4—Acquisition of Property
Title 4—Transfer
Chapter 2—Transfer of Real Property
Article 1.7—Disclosure of Natural Hazards Upon Transfer of Residential Property
(excerpts)

1103.

- (a) Except as provided in Section 1103.1, this article applies to any transfer by sale, exchange, installment land sale contract, as defined in Section 2985, lease with an option to purchase, any other option to purchase, or ground lease coupled with improvements, of any real property described in subdivision (c), or residential stock cooperative, improved with or consisting of not less than one nor more than four dwelling units.
- (b) Except as provided in Section 1103.1, this article shall apply to a resale transaction entered into on or after January 1, 2000, for a manufactured home, as defined in Section 18007 of the Health and Safety Code, that is classified as personal property intended for use as a residence, or a mobilehome, as defined in Section 18008 of the Health and Safety Code, that is classified as personal property intended for use as a residence, if the real property on which the manufactured home or mobilehome is located is real property described in subdivision (c).
- (c) This article shall apply to the transactions described in subdivisions (a) and (b) only if the transferor or his or her agent are required by one or more of the following to disclose the property’s location within a hazard zone:
 - (1) A person who is acting as an agent for a transferor of real property that is located within a special flood hazard area (any type Zone “A” or “V”) designated by the Federal Emergency Management Agency, or the transferor if he or she is acting without an agent, shall disclose to any prospective transferee the fact that the property is located within a special flood hazard area if either:
 - (A) The transferor, or the transferor’s agent, has actual knowledge that the property is within a special flood hazard area.
 - (B) The local jurisdiction has compiled a list, by parcel, of properties that are within the special flood hazard area and a notice has been posted at the offices of the county recorder, county assessor, and county planning agency that identifies the location of the parcel list.
 - (2) ... is located within an area of potential flooding ... shall disclose to any prospective transferee the fact that the property is located within an area of potential flooding ...
 - (3) ... is located within a very high fire hazard severity zone, designated pursuant to Section 51178 of the Public Resources Code ... shall disclose to any prospective transferee the fact that the property is located within a very high fire hazard severity zone and is subject to the requirements of Section 51182 ...

- (4) ... is located within an earthquake fault zone, designated pursuant to Section 2622 of the Public Resources Code ... shall disclose to any prospective transferee the fact that the property is located within a delineated earthquake fault zone ...
 - (5) ... is located within a seismic hazard zone, designated pursuant to Section 2696 of the Public Resources Code ... shall disclose to any prospective transferee the fact that the property is located within a seismic hazard zone ...
 - (6) ... is located within a state responsibility area determined by the board, pursuant to Section 4125 of the Public Resources Code, shall disclose to any prospective transferee the fact that the property is located within a wildland area that may contain substantial forest fire risks and hazards and is subject to the requirements of Section 4291 ...
- (d) Any waiver of the requirements of this article is void as against public policy.

1103.1.

- (a) This article does not apply to the following transfers:
- (1) Transfers pursuant to court order, including, but not limited to, transfers ordered by a probate court in administration of an estate, transfers pursuant to a writ of execution, transfers by any foreclosure sale, transfers by a trustee in bankruptcy, transfers by eminent domain, and transfers resulting from a decree for specific performance.
 - (2) Transfers to a mortgagee by a mortgagor or successor in interest who is in default, transfers to a beneficiary of a deed of trust by a trustor or successor in interest who is in default, transfers by any foreclosure sale after default, transfers by any foreclosure sale after default in an obligation secured by a mortgage, transfers by a sale under a power of sale or any foreclosure sale under a decree of foreclosure after default in an obligation secured by a deed of trust or secured by any other instrument containing a power of sale, or transfers by a mortgagee or a beneficiary under a deed of trust who has acquired the real property at a sale conducted pursuant to a power of sale under a mortgage or deed of trust or a sale pursuant to a decree of foreclosure or has acquired the real property by a deed in lieu of foreclosure.
 - (3) Transfers by a fiduciary in the course of the administration of a decedent's estate, guardianship, conservatorship, or trust.
 - (4) Transfers from one coowner to one or more other coowners.
 - (5) Transfers made to a spouse, or to a person or persons in the lineal line of consanguinity of one or more of the transferors.
 - (6) Transfers between spouses resulting from a judgment of dissolution of marriage or of legal separation of the parties or from a property settlement agreement incidental to that judgment.
 - (7) Transfers by the Controller in the course of administering Chapter 7 (commencing with Section 1500) of Title 10 of Part 3 of the Code of Civil Procedure.
 - (8) Transfers under Chapter 7 (commencing with Section 3691) or Chapter 8 (commencing with Section 3771) of Part 6 of Division 1 of the Revenue and Taxation Code.
 - (9) Transfers or exchanges to or from any governmental entity.
- (b) Transfers not subject to this article may be subject to other disclosure requirements, including those under Sections 8589.3, 8589.4, and 51183.5 of the Government Code and Sections 2621.9,

2694, and 4136 of the Public Resources Code. In transfers not subject to this article, agents may make required disclosures in a separate writing.

1103.2.

- (a) The disclosures required by this article are set forth in, and shall be made on a copy of, the following Natural Hazard Disclosure Statement: [content omitted].
- (b) If an earthquake fault zone, seismic hazard zone, very high fire hazard severity zone, or wildland fire area map or accompanying information is not of sufficient accuracy or scale that a reasonable person can determine if the subject real property is included in a natural hazard area, the transferor or transferor’s agent shall mark “Yes” on the Natural Hazard Disclosure Statement. The transferor or transferor’s agent may mark “No” on the Natural Hazard Disclosure Statement if he or she attaches a report prepared pursuant to subdivision (c) of Section 1103.4 that verifies the property is not in the hazard zone. Nothing in this subdivision is intended to limit or abridge any existing duty of the transferor or the transferor’s agents to exercise reasonable care in making a determination under this subdivision.

[Sub-Sections (c) through (h) omitted]

[Section 1103.3 omitted]

1103.4.

- (a) Neither the transferor nor any listing or selling agent shall be liable for any error, inaccuracy, or omission of any information delivered pursuant to this article if the error, inaccuracy, or omission was not within the personal knowledge of the transferor or the listing or selling agent, and was based on information timely provided by public agencies or by other persons providing information as specified in subdivision (c) that is required to be disclosed pursuant to this article, and ordinary care was exercised in obtaining and transmitting the information.
- (b) The delivery of any information required to be disclosed by this article to a prospective transferee by a public agency or other person providing information required to be disclosed pursuant to this article shall be deemed to comply with the requirements of this article and shall relieve the transferor or any listing or selling agent of any further duty under this article with respect to that item of information.
- (c) The delivery of a report or opinion prepared by a licensed engineer, land surveyor, geologist, or expert in natural hazard discovery dealing with matters within the scope of the professional’s license or expertise, shall be sufficient compliance for application of the exemption provided by subdivision (a) if the information is provided to the prospective transferee pursuant to a request therefor, whether written or oral. In responding to that request, an expert may indicate, in writing, an understanding that the information provided will be used in fulfilling the requirements of Section 1103.2 and, if so, shall indicate the required disclosures, or parts thereof, to which the information being furnished is applicable. Where that statement is furnished, the expert shall not be responsible for any items of information, or parts thereof, other than those expressly set forth in the statement.
 - (1) In responding to the request, the expert shall determine whether the property is within an airport influence area as defined in subdivision (b) of Section 11010 of the Business and Professions Code. If the property is within an airport influence area, the report shall contain the following statement:

NOTICE OF AIRPORT IN VICINITY

This property is presently located in the vicinity of an airport, within what is known as an airport influence area. For that reason, the property may be subject to some of the annoyances or inconveniences associated with proximity to airport operations (for example: noise, vibration, or odors). Individual sensitivities to those annoyances can vary from person to person. You may wish to consider what airport annoyances, if any, are associated with the property before you complete your purchase and determine whether they are acceptable to you.

[Remainder of Article 1.7 omitted]

CIVIL CODE
Division 2, Part 4
Title 6—Common Interest Developments
Chapter 2—County Documents
Article 1—Creation
(excerpts)

1353.

- (a) (1) A declaration, recorded on or after January 1, 1986, shall contain a legal description of the common interest development, and a statement that the common interest development is a community apartment project, condominium project, planned development, stock cooperative, or combination thereof. The declaration shall additionally set forth the name of the association and the restrictions on the use or enjoyment of any portion of the common interest development that are intended to be enforceable equitable servitudes. If the property is located within an airport influence area, a declaration, recorded after January 1, 2004, shall contain the following statement:

NOTICE OF AIRPORT IN VICINITY

This property is presently located in the vicinity of an airport, within what is known as an airport influence area. For that reason, the property may be subject to some of the annoyances or inconveniences associated with proximity to airport operations (for example: noise, vibration, or odors). Individual sensitivities to those annoyances can vary from person to person. You may wish to consider what airport annoyances, if any, are associated with the property before you complete your purchase and determine whether they are acceptable to you.

- (2) For purposes of this section, an “airport influence area,” also known as an “airport referral area,” is the area in which current or future airport-related noise, overflight, safety, or airspace protection factors may significantly affect land uses or necessitate restrictions on those uses as determined by an airport land use commission.
- (3) [Omitted]
- (4) The statement in a declaration acknowledging that a property is located in an airport influence area does not constitute a title defect, lien, or encumbrance.
- (b) The declaration may contain any other matters the original signator of the declaration or the owners consider appropriate.

LEGISLATIVE HISTORY SUMMARY

PUBLIC UTILITIES CODE

Sections 21670 et seq.

Airport Land Use Commission Statutes And Related Statutes

- 1967 Original ALUC statute enacted.
- › Establishment of ALUCs required in each county containing a public airport served by a certificated air carrier.
 - › The purpose of ALUCs is indicated as being to make recommendations regarding height restrictions on buildings and the use of land surrounding airports.
- 1970 Assembly Bill 1856 (Badham) Chapter 1182, Statutes of 1970—Adds provisions which:
- › Require ALUCs to prepare comprehensive land use plans.
 - › Require such plans to include a long-range plan and to reflect the airport’s forecast growth during the next 20 years.
 - › Require ALUC review of airport construction plans (Section 21661.5).
 - › Exempt Los Angeles County from the requirement of establishing an ALUC.
- 1971 The function of ALUCs is restated as being to require new construction to conform to Department of Aeronautics standards.
- 1973 ALUCs are permitted to establish compatibility plans for military airports.
- 1982 Assembly Bill 2920 (Rogers) Chapter 1041, Statutes of 1982—Adds major changes which:
- › More clearly articulate the purpose of ALUCs.
 - › Eliminate reference to “achieve by zoning.”
 - › Require consistency between local general and specific plans and airport land use commission plans; the requirements define the process for attaining consistency, they do not establish standards for consistency.
 - › Eliminate the requirement for proposed individual development projects to be referred to an ALUC for review once local general/specific plans are consistent with the ALUC’s plan.
 - › Require that local agencies make findings of fact before overriding an ALUC decision.
 - › Change the vote required for an override from 4/5 to 2/3.
- 1984 Assembly Bill 3551 (Mountjoy) Chapter 1117, Statutes of 1984—Amends the law to:
- › Require ALUCs in all counties having an airport which serves the general public unless a county and its cities determine an ALUC is not needed.
 - › Limit amendments to compatibility plans to once per year.
 - › Allow individual projects to continue to be referred to the ALUC by agreement.
 - › Extend immunity to airports if an ALUC action is overridden by a local agency not owning the airport.

- › Provide state funding eligibility for preparation of compatibility plans through the Regional Transportation Improvement Program process.
- 1987 Senate Bill 633 (Rogers) Chapter 1018, Statutes of 1987—Makes revisions which:
- › Require that a designated body serving as an ALUC include two members having “expertise in aviation.”
 - › Allows an interested party to initiate court proceedings to postpone the effective date of a local land use action if a compatibility plan has not been adopted.
 - › Delete *sunset* provisions contained in certain clauses of the law. Allows reimbursement for ALUC costs in accordance with the Commission on State Mandates.
- 1989 Senate Bill 255 (Bergeson) Chapter 54, Statutes of 1989—
- › Sets a requirement that comprehensive land use plans be completed by June 1991.
 - › Establishes a method for compelling ALUCs to act on matters submitted for review.
 - › Allows ALUCs to charge fees for review of projects.
 - › Suspends any lawsuits that would stop development until the ALUC adopts its plan or until June 1, 1991.
- 1989 Senate Bill 235 (Alquist) Chapter 788, Statutes of 1989—Appropriates \$3,672,000 for the payment of claims to counties seeking reimbursement of costs incurred during fiscal years 1985-86 through 1989-90 pursuant to state-mandated requirement (Chapter 1117, Statutes of 1984) for creation of ALUCs in most counties. This statute was repealed in 1993.
- 1990 Assembly Bill 4164 (Mountjoy) Chapter 1008, Statutes of 1990—Adds section 21674.5 requiring the Division of Aeronautics to develop and implement a training program for ALUC staffs.
- 1990 Assembly Bill 4265 (Clute) Chapter 563, Statutes of 1990—With the concurrence of the Division of Aeronautics, allows ALUCs to use an airport layout plan, rather than a long-range airport master plan, as the basis for preparation of a compatibility plan.
- 1990 Senate Bill 1288 (Beverly) Chapter 54, Statutes of 1990—Amends Section 21670.2 to give Los Angeles County additional time to prepare compatibility plans and meet other provisions of the ALUC statutes.
- 1991 Senate Bill 532 (Bergeson) Chapter 140, Statutes of 1991—
- › Allows counties having half of their compatibility plans completed or under preparation by June 30, 1991, an additional year to complete the remainder.
 - › Allows ALUCs to continue to charge fees under these circumstances.
 - › Fees may be charged only until June 30, 1992, if plans are not completed by then.
- 1993 Senate Bill 443 (Committee on Budget and Fiscal Review) Chapter 59, Statutes of 1993—Amends Section 21670(b) to make the formation of ALUCs permissive rather than mandatory as of June 30, 1993. (Note: Section 21670.2 which assigns responsibility for coordinating the airport planning of public agencies in Los Angeles County is not affected by this amendment.)
- 1994 Assembly Bill 2831 (Mountjoy) Chapter 644, Statutes of 1994 —Reinstates the language in Section 21670(b) mandating establishment of ALUCs, but also provides for an alternative airport land use planning process. Lists specific actions which a county and affected cities must take in order for such alternative process to receive Caltrans approval. Requires that

- ALUCs be guided by information in the Caltrans *Airport Land Use Planning Handbook* when formulating airport land use plans.
- 1994 Senate Bill 1453 (Rogers) Chapter 438, Statutes of 1994—Amends California Environmental Quality Act (CEQA) statutes as applied to preparation of environmental documents affecting projects in the vicinity of airports. Requires lead agencies to use the *Airport Land Use Planning Handbook* as a technical resource when assessing the airport-related noise and safety impacts of such projects.
- 1997 Assembly Bill 1130 (Oller) Chapter 81, Statutes of 1997—Added Section 21670.4 concerning airports whose planning boundary straddles a county line.
- 2000 Senate Bill 1350 (Rainey) Chapter 506, Statutes of 2000—Added Section 21670(f) clarifying that special districts are among the local agencies to which airport land use planning laws are intended to apply.
- 2001 Assembly Bill 93 (Wayne) Chapter 946, Statutes of 2001—Added Section 21670.3 regarding San Diego County Regional Airport Authority’s responsibility for airport planning within San Diego County.
- 2002 Assembly Bill 3026 (Committee on Transportation) Chapter 438, Statutes of 2002—Changes the term “comprehensive land use plan” to “airport land use compatibility plan.”
- 2002 Assembly Bill 2776 (Simitian) Chapter 496, Statutes of 2002—Requires information regarding the location of a property within an airport influence area be disclosed as part of certain real estate transactions effective January 1, 2004.
- 2002 Senate Bill 1468 (Knight) Chapter 971, Statutes of 2002—Changes ALUC preparation of airport land use compatibility plans for military airports from optional to required. Requires that the plans be consistent with the safety and noise standards in the Air Installation Compatible Use Zone for that airport. Requires that the general plan and any specific plans be consistent with these standards where there is military airport, but an airport land use commission does not exist.
- 2003 Assembly Bill 332 (Mullin) Chapter 351, Statutes of 2003—Clarifies that school districts and community college districts are subject to compatibility plans. Requires local public agencies to notify ALUC and Division of Aeronautics at least 45 days prior to deciding to overrule the ALUC.
- Adds that prior to granting building construction permits, local agencies shall be guided by the criteria established in the *Airport Land Use Planning Handbook* and any related federal aviation regulations to the extent that the criteria has been incorporated into their airport land use compatibility plan.
- 2004 Senate Bill 1223 (Committee on Transportation) Chapter 615, Statutes of 2004—Technical revisions eliminating most remaining references to the term “comprehensive land use plan” and replacing it with “airport land use compatibility plan.” Also replaces the terms “planning area” and “study area” with “airport influence area.”
- 2005 Assembly Bill 1358 (Mullin) Chapter 29, Statutes of 2005—Requires a school district to notify the Department of Transportation before leasing property for a new school site. Also makes these provisions applicable to charter schools.

2007 Senate Bill 10 (Kehoe) Chapter 287, Statutes of 2007—The San Diego County Regional Airport Authority Reform Act of 2007. Restructures the airport authority established in 2001 by AB 93 (Wayne), with a set of goals related to governance, accountability, planning and operations at San Diego International Airport.

Federal Aviation Regulations Part 77

Safe, Efficient Use and Preservation of the Navigable Airspace

Amdt. 77-13, Effective January 18, 2011

Subpart A

GENERAL

77.1 Purpose.

This part establishes:

- (a) The requirements to provide notice to the FAA of certain proposed construction, or the alteration of existing structures;
- (b) The standards used to determine obstructions to air navigation, and navigational and communication facilities;
- (c) The process for aeronautical studies of obstructions to air navigation or navigational facilities to determine the effect on the safe and efficient use of navigable airspace, air navigation facilities or equipment; and
- (d) The process to petition the FAA for discretionary review of determinations, revisions, and extensions of determinations.

77.3 Definitions.

For the purpose of this part:

“Non-precision instrument runway” means a runway having an existing instrument approach procedure utilizing air navigation facilities with only horizontal guidance, or area type navigation equipment, for which a straight-in non-precision instrument approach procedure has been approved, or planned, and for which no precision approach facilities are planned, or indicated on an FAA planning document or military service military airport planning document.

Planned or proposed airport is an airport that is the subject of at least one of the following documents received by the FAA:

- (1) Airport proposals submitted under 14 CFR Part 157.
- (2) Airport Improvement Program requests for aid.
- (3) Notices of existing airports where prior notice of the airport construction or alteration was not provided as required by 14 CFR Part 157.
- (4) Airport layout plans.
- (5) DOD proposals for airports used only by the U.S. Armed Forces.

- (6) DOD proposals on joint-use (civil-military) airports.
- (7) Completed airport site selection feasibility study.

“Precision instrument runway” means a runway having an existing instrument approach procedure utilizing an Instrument Landing System (ILS), or a Precision Approach Radar (PAR). It also means a runway for which a precision approach system is planned and is so indicated by an FAA-approved airport layout plan; a military service approved military airport layout plan; any other FAA planning document, or military service military airport planning document.

“Public use airport” is an airport available for use by the general public without a requirement for prior approval of the airport owner or operator.

“Seaplane base” is considered to be an airport only if its sea lanes are outlined by visual markers.

“Utility runway” means a runway that is constructed for and intended to be used by propeller driven aircraft of 12,500 pounds maximum gross weight and less.

“Visual runway” means a runway intended solely for the operation of aircraft using visual approach procedures, with no straight-in instrument approach procedure and no instrument designation indicated on an FAA-approved airport layout plan, a military service approved military airport layout plan, or by any planning document submitted to the FAA by competent authority.

Subpart B

NOTICE REQUIREMENTS

77.5 Applicability.

- (a) If you propose any construction or alteration described in §77.9, you must provide adequate notice to the FAA of that construction or alteration.
- (b) If requested by the FAA, you must also file supplemental notice before the start date and upon completion of certain construction or alterations that are described in §77.9.
- (c) Notice received by the FAA under this subpart is used to:
 - (1) Evaluate the effect of the proposed construction or alteration on safety in air commerce and the efficient use and preservation of the navigable airspace and of airport traffic capacity at public use airports;
 - (2) Determine whether the effect of proposed construction or alteration is a hazard to air navigation;
 - (3) Determine appropriate marking and lighting recommendations, using FAA Advisory Circular 70/7460-1, Obstruction Marking and Lighting;
 - (4) Determine other appropriate measures to be applied for continued safety of air navigation; and
 - (5) Notify the aviation community of the construction or alteration of objects that affect the navigable airspace, including the revision of charts, when necessary.

77.7 Form and time of notice.

- (a) If you are required to file notice under §77.9, you must submit to the FAA a completed FAA Form 7460–1, Notice of Proposed Construction or Alteration. FAA Form 7460–1 is available at FAA regional offices and on the Internet.
- (b) You must submit this form at least 45 days before the start date of the proposed construction or alteration or the date an application for a construction permit is filed, whichever is earliest.
- (c) If you propose construction or alteration that is also subject to the licensing requirements of the Federal Communications Commission (FCC), you must submit notice to the FAA on or before the date that the application is filed with the FCC.
- (d) If you propose construction or alteration to an existing structure that exceeds 2,000 ft. in height above ground level (AGL), the FAA presumes it to be a hazard to air navigation that results in an inefficient use of airspace. You must include details explaining both why the proposal would not constitute a hazard to air navigation and why it would not cause an inefficient use of airspace.
- (e) The 45-day advance notice requirement is waived if immediate construction or alteration is required because of an emergency involving essential public services, public health, or public safety. You may provide notice to the FAA by any available, expeditious means. You must file a completed FAA Form 7460–1 within 5 days of the initial notice to the FAA. Outside normal business hours, the nearest flight service station will accept emergency notices.

77.9 Construction or alteration requiring notice.

If requested by the FAA, or if you propose any of the following types of construction or alteration, you must file notice with the FAA of:

- (a) Any construction or alteration that is more than 200 ft. AGL at its site.
- (b) Any construction or alteration that exceeds an imaginary surface extending outward and upward at any of the following slopes:
 - (1) 100 to 1 for a horizontal distance of 20,000 ft. from the nearest point of the nearest runway of each airport described in paragraph (d) of this section with its longest runway more than 3,200 ft. in actual length, excluding heliports.
 - (2) 50 to 1 for a horizontal distance of 10,000 ft. from the nearest point of the nearest runway of each airport described in paragraph (d) of this section with its longest runway no more than 3,200 ft. in actual length, excluding heliports.
 - (3) 25 to 1 for a horizontal distance of 5,000 ft. from the nearest point of the nearest landing and takeoff area of each heliport described in paragraph (d) of this section.
- (c) Any highway, railroad, or other traverse way for mobile objects, of a height which, if adjusted upward 17 feet for an Interstate Highway that is part of the National System of Military and Interstate Highways where overcrossings are designed for a minimum of 17 feet vertical distance, 15 feet for any other public roadway, 10 feet or the height of the highest mobile object that would normally traverse the road, whichever is greater, for a private road, 23 feet for a railroad, and for a waterway or any other traverse way not previously mentioned, an amount equal to the height of the highest mobile object that would normally traverse it, would exceed a standard of paragraph (a) or (b) of this section.

- (d) Any construction or alteration on any of the following airports and heliports:
 - (1) A public use airport listed in the Airport/Facility Directory, Alaska Supplement, or Pacific Chart Supplement of the U.S. Government Flight Information Publications;
 - (2) A military airport under construction, or an airport under construction that will be available for public use;
 - (3) An airport operated by a Federal agency or the DOD.
 - (4) An airport or heliport with at least one FAA-approved instrument approach procedure.
- (e) You do not need to file notice for construction or alteration of:
 - (1) Any object that will be shielded by existing structures of a permanent and substantial nature or by natural terrain or topographic features of equal or greater height, and will be located in the congested area of a city, town, or settlement where the shielded structure will not adversely affect safety in air navigation;
 - (2) Any air navigation facility, airport visual approach or landing aid, aircraft arresting device, or meteorological device meeting FAA-approved siting criteria or an appropriate military service siting criteria on military airports, the location and height of which are fixed by its functional purpose;
 - (3) Any construction or alteration for which notice is required by any other FAA regulation.
 - (4) Any antenna structure of 20 feet or less in height, except one that would increase the height of another antenna structure.

77.11 Supplemental notice requirements.

- (a) You must file supplemental notice with the FAA when:
 - (1) The construction or alteration is more than 200 feet in height AGL at its site; or
 - (2) Requested by the FAA.
- (b) You must file supplemental notice on a prescribed FAA form to be received within the time limits specified in the FAA determination. If no time limit has been specified, you must submit supplemental notice of construction to the FAA within 5 days after the structure reaches its greatest height.
- (c) If you abandon a construction or alteration proposal that requires supplemental notice, you must submit notice to the FAA within 5 days after the project is abandoned.
- (d) If the construction or alteration is dismantled or destroyed, you must submit notice to the FAA within 5 days after the construction or alteration is dismantled or destroyed.

Subpart C
STANDARDS FOR DETERMINING OBSTRUCTIONS TO
AIR NAVIGATION OR NAVIGATIONAL AIDS OR FACILITIES

77.13 Applicability.

This subpart describes the standards used for determining obstructions to air navigation, navigational aids, or navigational facilities. These standards apply to the following:

- (a) Any object of natural growth, terrain, or permanent or temporary construction or alteration, including equipment or materials used and any permanent or temporary apparatus.
- (b) The alteration of any permanent or temporary existing structure by a change in its height, including appurtenances, or lateral dimensions, including equipment or material used therein.

77.15 Scope.

- (a) This subpart describes standards used to determine obstructions to air navigation that may affect the safe and efficient use of navigable airspace and the operation of planned or existing air navigation and communication facilities. Such facilities include air navigation aids, communication equipment, airports, Federal airways, instrument approach or departure procedures, and approved off-airway routes.
- (b) Objects that are considered obstructions under the standards described in this subpart are presumed hazards to air navigation unless further aeronautical study concludes that the object is not a hazard. Once further aeronautical study has been initiated, the FAA will use the standards in this subpart, along with FAA policy and guidance material, to determine if the object is a hazard to air navigation.
- (c) The FAA will apply these standards with reference to an existing airport facility, and airport proposals received by the FAA, or the appropriate military service, before it issues a final determination.
- (d) For airports having defined runways with specially prepared hard surfaces, the primary surface for each runway extends 200 feet beyond each end of the runway. For airports having defined strips or pathways used regularly for aircraft takeoffs and landings, and designated runways, without specially prepared hard surfaces, each end of the primary surface for each such runway shall coincide with the corresponding end of the runway. At airports, excluding seaplane bases, having a defined landing and takeoff area with no defined pathways for aircraft takeoffs and landings, a determination must be made as to which portions of the landing and takeoff area are regularly used as landing and takeoff pathways. Those determined pathways must be considered runways, and an appropriate primary surface as defined in §77.19 will be considered as longitudinally centered on each such runway. Each end of that primary surface must coincide with the corresponding end of that runway.
- (e) The standards in this subpart apply to construction or alteration proposals on an airport (including heliports and seaplane bases with marked lanes) if that airport is one of the following before the issuance of the final determination:

- (1) Available for public use and is listed in the Airport/Facility Directory, Supplement Alaska, or Supplement Pacific of the U.S. Government Flight Information Publications; or
- (2) A planned or proposed airport or an airport under construction of which the FAA has received actual notice, except DOD airports, where there is a clear indication the airport will be available for public use; or,
- (3) An airport operated by a Federal agency or the DOD; or,
- (4) An airport that has at least one FAA-approved instrument approach.

77.17 Obstruction standards.

- (a) An existing object, including a mobile object, is, and a future object would be an obstruction to air navigation if it is of greater height than any of the following heights or surfaces:
 - (1) A height of 499 feet AGL at the site of the object.
 - (2) A height that is 200 feet AGL, or above the established airport elevation, whichever is higher, within 3 nautical miles of the established reference point of an airport, excluding heliports, with its longest runway more than 3,200 feet in actual length, and that height increases in the proportion of 100 feet for each additional nautical mile from the airport up to a maximum of 499 feet.
 - (3) A height within a terminal obstacle clearance area, including an initial approach segment, a departure area, and a circling approach area, which would result in the vertical distance between any point on the object and an established minimum instrument flight altitude within that area or segment to be less than the required obstacle clearance.
 - (4) A height within an en route obstacle clearance area, including turn and termination areas, of a Federal Airway or approved off-airway route, that would increase the minimum obstacle clearance altitude.
 - (5) The surface of a takeoff and landing area of an airport or any imaginary surface established under §77.19, 77.21, or 77.23. However, no part of the takeoff or landing area itself will be considered an obstruction.
- (b) Except for traverse ways on or near an airport with an operative ground traffic control service furnished by an airport traffic control tower or by the airport management and coordinated with the air traffic control service, the standards of paragraph (a) of this section apply to traverse ways used or to be used for the passage of mobile objects only after the heights of these traverse ways are increased by:
 - (1) 17 feet for an Interstate Highway that is part of the National System of Military and Interstate Highways where overcrossings are designed for a minimum of 17 feet vertical distance.
 - (2) 15 feet for any other public roadway.
 - (3) 10 feet or the height of the highest mobile object that would normally traverse the road, whichever is greater, for a private road.
 - (4) 23 feet for a railroad.

- (5) For a waterway or any other traverse way not previously mentioned, an amount equal to the height of the highest mobile object that would normally traverse it.

77.19 Civil airport imaginary surfaces.

The following civil airport imaginary surfaces are established with relation to the airport and to each runway. The size of each such imaginary surface is based on the category of each runway according to the type of approach available or planned for that runway. The slope and dimensions of the approach surface applied to each end of a runway are determined by the most precise approach procedure existing or planned for that runway end.

- (a) Horizontal surface. A horizontal plane 150 feet above the established airport elevation, the perimeter of which is constructed by Swinging arcs of a specified radii from the center of each end of the primary surface of each runway of each airport and connecting the adjacent arcs by lines tangent to those arcs. The radius of each arc is:
 - (1) 5,000 feet for all runways designated as utility or visual;
 - (2) 10,000 feet for all other runways. The radius of the arc specified for each end of a runway will have the same arithmetical value. That value will be the highest determined for either end of the runway. When a 5,000-foot arc is encompassed by tangents connecting two adjacent 10,000-foot arcs, the 5,000-foot arc shall be disregarded on the construction of the perimeter of the horizontal surface.
- (b) Conical surface. A surface extending outward and upward from the periphery of the horizontal surface at a slope of 20 to 1 for a horizontal distance of 4,000 feet.
- (c) Primary surface. A surface longitudinally centered on a runway. When the runway has a specially prepared hard surface, the primary surface extends 200 feet beyond each end of that runway; but when the runway has no specially prepared hard surface, the primary surface ends at each end of that runway. The elevation of any point on the primary surface is the same as the elevation of the nearest point on the runway centerline. The width of the primary surface is:
 - (1) 250 feet for utility runways having only visual approaches.
 - (2) 500 feet for utility runways having non-precision instrument approaches.
 - (3) For other than utility runways, the width is:
 - (i) 500 feet for visual runways having only visual approaches.
 - (ii) 500 feet for non-precision instrument runways having visibility minimums greater than three-fourths statute mile.
 - (iii) 1,000 feet for a non-precision instrument runway having a non-precision instrument approach with visibility minimums as low as three-fourths of a statute mile, and for precision instrument runways.
 - (iv) The width of the primary surface of a runway will be that width prescribed in this section for the most precise approach existing or planned for either end of that runway.

- (d) Approach surface. A surface longitudinally centered on the extended runway centerline and extending outward and upward from each end of the primary surface. An approach surface is applied to each end of each runway based upon the type of approach available or planned for that runway end.
- (1) The inner edge of the approach surface is the same width as the primary surface and it expands uniformly to a width of:
 - (i) 1,250 feet for that end of a utility runway with only visual approaches;
 - (ii) 1,500 feet for that end of a runway other than a utility runway with only visual approaches;
 - (iii) 2,000 feet for that end of a utility runway with a non-precision instrument approach;
 - (iv) 3,500 feet for that end of a non-precision instrument runway other than utility, having visibility minimums greater than three-fourths of a statute mile;
 - (v) 4,000 feet for that end of a non-precision instrument runway, other than utility, having a non-precision instrument approach with visibility minimums as low as three-fourths statute mile; and
 - (vi) 16,000 feet for precision instrument runways.
 - (2) The approach surface extends for a horizontal distance of:
 - (i) 5,000 feet at a slope of 20 to 1 for all utility and visual runways;
 - (ii) 10,000 feet at a slope of 34 to 1 for all non-precision instrument runways other than utility; and
 - (iii) 10,000 feet at a slope of 50 to 1 with an additional 40,000 feet at a slope of 40 to 1 for all precision instrument runways.
 - (3) The outer width of an approach surface to an end of a runway will be that width prescribed in this subsection for the most precise approach existing or planned for that runway end.
- (e) Transitional surface. These surfaces extend outward and upward at right angles to the runway centerline and the runway centerline extended at a slope of 7 to 1 from the sides of the primary surface and from the sides of the approach surfaces. Transitional surfaces for those portions of the precision approach surface which project through and beyond the limits of the conical surface, extend a distance of 5,000 feet measured horizontally from the edge of the approach surface and at right angles to the runway centerline.

77.21 Department of Defense (DoD) airport imaginary surfaces.

- (a) Related to airport reference points. These surfaces apply to all military airports. For the purposes of this section, a military airport is any airport operated by the DOD.
- (1) Inner horizontal surface. A plane that is oval in shape at a height of 150 feet above the established airfield elevation. The plane is constructed by scribing an arc with a radius of 7,500 feet about the centerline at the end of each runway and interconnecting these arcs with tangents.

- (2) Conical surface. A surface extending from the periphery of the inner horizontal surface outward and upward at a slope of 20 to 1 for a horizontal distance of 7,000 feet to a height of 500 feet above the established airfield elevation.
 - (3) Outer horizontal surface. A plane, located 500 feet above the established airfield elevation, extending outward from the outer periphery of the conical surface for a horizontal distance of 30,000 feet.
- (b) Related to runways. These surfaces apply to all military airports.
- (1) Primary surface. A surface located on the ground or water longitudinally centered on each runway with the same length as the runway. The width of the primary surface for runways is 2,000 feet. However, at established bases where substantial construction has taken place in accordance with a previous lateral clearance criteria, the 2,000-foot width may be reduced to the former criteria.
 - (2) Clear zone surface. A surface located on the ground or water at each end of the primary surface, with a length of 1,000 feet and the same width as the primary surface.
 - (3) Approach clearance surface. An inclined plane, symmetrical about the runway centerline extended, beginning 200 feet beyond each end of the primary surface at the centerline elevation of the runway end and extending for 50,000 feet. The slope of the approach clearance surface is 50 to 1 along the runway centerline extended until it reaches an elevation of 500 feet above the established airport elevation. It then continues horizontally at this elevation to a point 50,000 feet from the point of beginning. The width of this surface at the runway end is the same as the primary surface, it flares uniformly, and the width at 50,000 is 16,000 feet.
 - (4) Transitional surfaces. These surfaces connect the primary surfaces, the first 200 feet of the clear zone surfaces, and the approach clearance surfaces to the inner horizontal surface, conical surface, outer horizontal surface or other transitional surfaces. The slope of the transitional surface is 7 to 1 outward and upward at right angles to the runway centerline.

77.23 Heliport imaginary surfaces.

- (a) Primary surface. The area of the primary surface coincides in size and shape with the designated take-off and landing area. This surface is a horizontal plane at the elevation of the established heliport elevation.
- (b) Approach surface. The approach surface begins at each end of the heliport primary surface with the same width as the primary surface, and extends outward and upward for a horizontal distance of 4,000 feet where its width is 500 feet. The slope of the approach surface is 8 to 1 for civil heliports and 10 to 1 for military heliports.
- (c) Transitional surfaces. These surfaces extend outward and upward from the lateral boundaries of the primary surface and from the approach surfaces at a slope of 2 to 1 for a distance of 250 feet measured horizontally from the centerline of the primary and approach surfaces.

Subpart D

AERONAUTICAL STUDIES AND DETERMINATIONS

77.25 Applicability.

- (a) This subpart applies to any aeronautical study of a proposed construction or alteration for which notice to the FAA is required under 77.9.
- (b) The purpose of an aeronautical study is to determine whether the aeronautical effects of the specific proposal and, where appropriate, the cumulative impact resulting from the proposed construction or alteration when combined with the effects of other existing or proposed structures, would constitute a hazard to air navigation.
- (c) The obstruction standards in subpart C of this part are supplemented by other manuals and directives used in determining the effect on the navigable airspace of a proposed construction or alteration. When the FAA needs additional information, it may circulate a study to interested parties for comment.

77.27 Initiation of studies.

The FAA will conduct an aeronautical study when:

- (a) Requested by the sponsor of any proposed construction or alteration for which a notice is submitted; or
- (b) The FAA determines a study is necessary.

77.29 Evaluating aeronautical effect.

- (a) The FAA conducts an aeronautical study to determine the impact of a proposed structure, an existing structure that has not yet been studied by the FAA, or an alteration of an existing structure on aeronautical operations, procedures, and the safety of flight. These studies include evaluating:
 - (1) The impact on arrival, departure, and en route procedures for aircraft operating under visual flight rules;
 - (2) The impact on arrival, departure, and en route procedures for aircraft operating under instrument flight rules;
 - (3) The impact on existing and planned public use airports;
 - (4) Airport traffic capacity of existing public use airports and public use airport development plans received before the issuance of the final determination;
 - (5) Minimum obstacle clearance altitudes, minimum instrument flight rules altitudes, approved or planned instrument approach procedures, and departure procedures;
 - (6) The potential effect on ATC radar, direction finders, ATC tower line-of-sight visibility, and physical or electromagnetic effects on air navigation, communication facilities, and other surveillance systems;

- (7) The aeronautical effects resulting from the cumulative impact of a proposed construction or alteration of a structure when combined with the effects of other existing or proposed structures.
- (b) If you withdraw the proposed construction or alteration or revise it so that it is no longer identified as an obstruction, or if no further aeronautical study is necessary, the FAA may terminate the study.

77.31 Determinations.

- (a) The FAA will issue a determination stating whether the proposed construction or alteration would be a hazard to air navigation, and will advise all known interested persons.
- (b) The FAA will make determinations based on the aeronautical study findings and will identify the following:
 - (1) The effects on VFR/IFR aeronautical departure/arrival operations, air traffic procedures, minimum flight altitudes, and existing, planned, or proposed airports listed in §77.15(e) of which the FAA has received actual notice prior to issuance of a final determination.
 - (2) The extent of the physical and/or electromagnetic effect on the operation of existing or proposed air navigation facilities, communication aids, or surveillance systems.
- (c) The FAA will issue a Determination of Hazard to Air Navigation when the aeronautical study concludes that the proposed construction or alteration will exceed an obstruction standard and would have a substantial aeronautical impact.
- (d) A Determination of No Hazard to Air Navigation will be issued when the aeronautical study concludes that the proposed construction or alteration will exceed an obstruction standard but would not have a substantial aeronautical impact to air navigation. A Determination of No Hazard to Air Navigation may include the following:
 - (1) Conditional provisions of a determination.
 - (2) Limitations necessary to minimize potential problems, such as the use of temporary construction equipment.
 - (3) Supplemental notice requirements, when required.
 - (4) Marking and lighting recommendations, as appropriate.
- (e) The FAA will issue a Determination of No Hazard to Air Navigation when a proposed structure does not exceed any of the obstruction standards and would not be a hazard to air navigation.

77.33 Effective period of determinations.

- (a) A determination issued under this subpart is effective 40 days after the date of issuance, unless a petition for discretionary review is received by the FAA within 30 days after issuance. The determination will not become final pending disposition of a petition for discretionary review.

- (b) Unless extended, revised, or terminated, each Determination of No Hazard to Air Navigation issued under this subpart expires 18 months after the effective date of the determination, or on the date the proposed construction or alteration is abandoned, whichever is earlier.
- (c) A Determination of Hazard to Air Navigation has no expiration date.

77.35 Extensions, terminations, revisions and corrections.

- (a) You may petition the FAA official that issued the Determination of No Hazard to Air Navigation to revise or reconsider the determination based on new facts or to extend the effective period of the determination, provided that:
 - (1) Actual structural work of the proposed construction or alteration, such as the laying of a foundation, but not including excavation, has not been started; and
 - (2) The petition is submitted at least 15 days before the expiration date of the Determination of No Hazard to Air Navigation.
- (b) A Determination of No Hazard to Air Navigation issued for those construction or alteration proposals not requiring an FCC construction permit may be extended by the FAA one time for a period not to exceed 18 months.
- (c) A Determination of No Hazard to Air Navigation issued for a proposal requiring an FCC construction permit may be granted extensions for up to 18 months, provided that:
 - (1) You submit evidence that an application for a construction permit/license was filed with the FCC for the associated site within 6 months of issuance of the determination; and
 - (2) You submit evidence that additional time is warranted because of FCC requirements; and
 - (3) Where the FCC issues a construction permit, a final Determination of No Hazard to Air Navigation is effective until the date prescribed by the FCC for completion of the construction. If an extension of the original FCC completion date is needed, an extension of the FAA determination must be requested from the Obstruction Evaluation Service (OES).
 - (4) If the Commission refuses to issue a construction permit, the final determination expires on the date of its refusal.

Subpart E

PETITIONS FOR DISCRETIONARY REVIEW

77.37 General.

- (a) If you are the sponsor, provided a substantive aeronautical comment on a proposal in an aeronautical study, or have a substantive aeronautical comment on the proposal but were not given an opportunity to state it, you may petition the FAA for a discretionary review of a determination, revision, or extension of a determination issued by the FAA.

- (b) You may not file a petition for discretionary review for a Determination of No Hazard that is issued for a temporary structure, marking and lighting recommendation, or when a proposed structure or alteration does not exceed obstruction standards contained in subpart C of this part.

77.39 Contents of a petition.

- (a) You must file a petition for discretionary review in writing and it must be received by the FAA within 30 days after the issuance of a determination under 77.31, or a revision or extension of the determination under 77.35.
- (b) The petition must contain a full statement of the aeronautical basis on which the petition is made, and must include new information or facts not previously considered or presented during the aeronautical study, including valid aeronautical reasons why the determination, revisions, or extension made by the FAA should be reviewed.
- (c) In the event that the last day of the 30-day filing period falls on a weekend or a day the Federal government is closed, the last day of the filing period is the next day that the government is open.
- (d) The FAA will inform the petitioner or sponsor (if other than the petitioner) and the FCC (whenever an FCC-related proposal is involved) of the filing of the petition and that the determination is not final pending disposition of the petition.

77.41 Discretionary review results.

- (a) If discretionary review is granted, the FAA will inform the petitioner and the sponsor (if other than the petitioner) of the issues to be studied and reviewed. The review may include a request for comments and a review of all records from the initial aeronautical study.
- (b) If discretionary review is denied, the FAA will notify the petitioner and the sponsor (if other than the petitioner), and the FCC, whenever a FCC-related proposal is involved, of the basis for the denial along with a statement that the determination is final.
- (c) After concluding the discretionary review process, the FAA will revise, affirm, or reverse the determination.

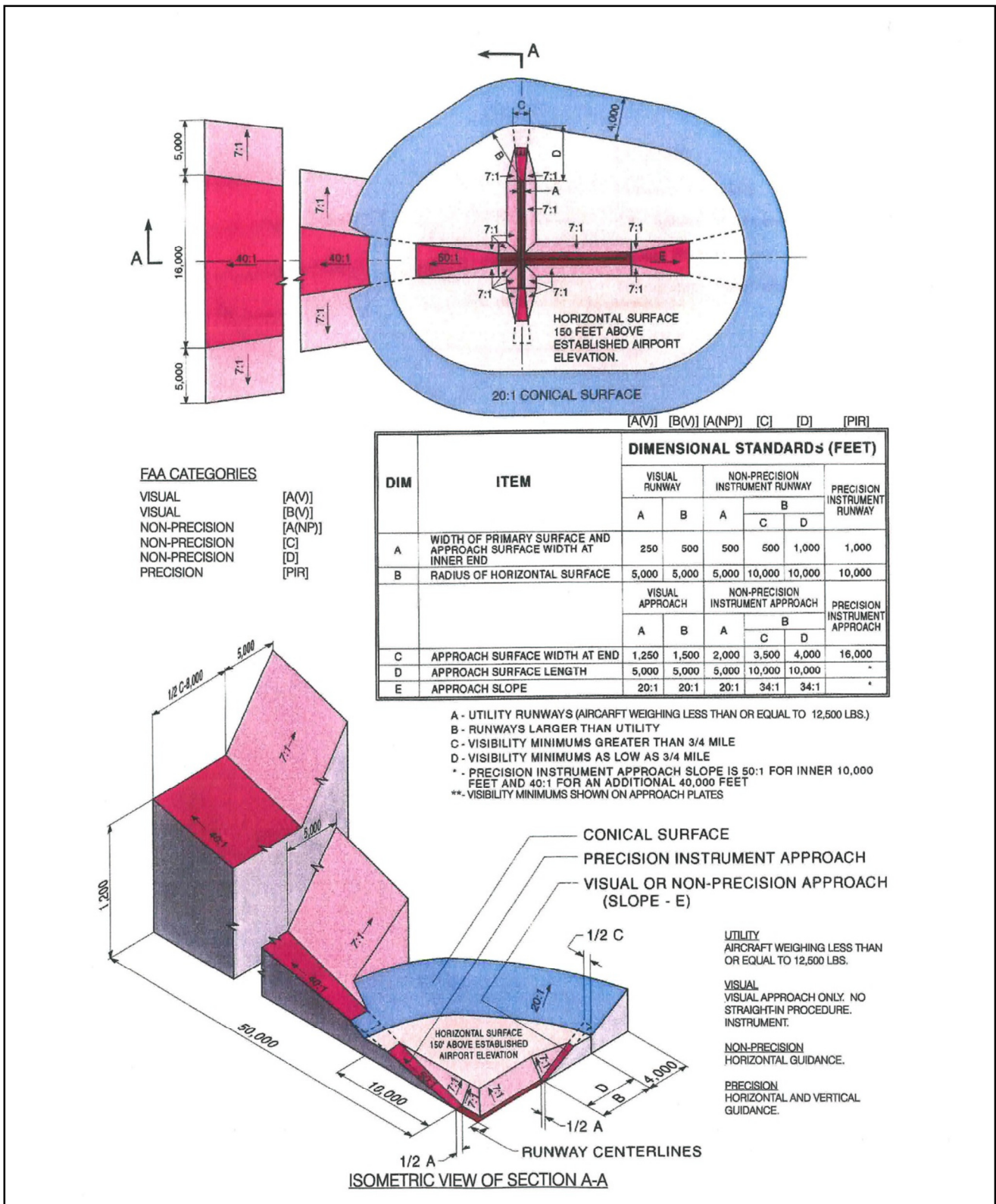


Figure C-1

FAR Part 77 Imaginary Surfaces

Figure C-3**Online Submittal of Form 7460-1:
Notice of Proposed Construction or Alteration**

Historically a paper form called a “7460-1” was required to be submitted to the FAA for any project proposed on airport property and certain projects near airports. Recently, the FAA has moved from paper forms to an on-line system of evaluating the effects of a proposed project on the national airspace system.

- ▶ The on-line system can be accessed at <https://oeaaa.faa.gov>.

This new system allows project proponents to submit and track their proposal as it progresses through the FAA evaluation process.

The purpose of this guidance is to supplement and clarify the FAA user guide for the 7460 website.

- ▶ available at: https://oeaaa.faa.gov/oeaaa/external/content/OEexternal_Guide_v3.1.pdf

We recommend that the user first read the entire guide provided by the FAA, and then use this document to clarify some of the more complicated aspects of the online 7460 system.

When a project must be submitted to the FAA

CFR Title 14 Part 77.13 states that any person/organization who intends to sponsor any of the following construction or alterations must notify the Administrator of the FAA:

- ▶ Any construction or alteration exceeding 200 ft. above ground level
- ▶ Any construction or alteration:
 - ▶ within 20,000 ft. of a public use or military airport which exceeds a 100:1 surface from any point on the runway of each airport with at least one runway more than 3,200 ft.
 - ▶ within 10,000 ft. of a public use or military airport which exceeds a 50:1 surface from any point on the runway of each airport with its longest runway no more than 3,200 ft.
 - ▶ within 5,000 ft. of a public use heliport which exceeds a 25:1 surface
- ▶ Any highway, railroad or other traverse way whose prescribed adjusted height would exceed the above noted standards
- ▶ When requested by the FAA
- ▶ Any construction or alteration located on a public use airport or heliport regardless of height or location.

The FAA has been continuously improving the oe/aaa website to be more user friendly and increase the on-line functionality. The look and feel of the website may change in the future, but the majority of the content should remain as is.

Create an account

Before accessing the features of the website, the user will be required to create a username and password to access the website.

Obstruction Evaluation
Version 2010.1.0

- Home
- FAA OE/AAA Offices
- View Determined Cases
- View Proposed Cases
- View Supplemental Notices (Form 7460-2)
- View Circularized Cases
- Search Archives
- Download Archives
- Circle Search for Cases
- Circle Search for Airports
- Discretionary Review FAQs
- Notice Criteria Tool
- DoD Preliminary Screening Tool
- Distance Calculation Tool

OE/AAA Account

- Login
- New User Registration

Information Resources

- FAA Acronyms
- Forms
- Regulatory Policy

Obstruction Evaluation / Airport Airspace Analysis (OE/AAA)

In administering Title 14 of the Code of Federal Regulations CFR Part 77, the prime objectives of the FAA are to promote air safety and the efficient use of the navigable airspace. To accomplish this mission, aeronautical studies are conducted based on information provided by proponents on an FAA Form 7460-1, Notice of Proposed Construction or Alteration.

[Advisory Circular 70/7460-1K](#), Obstruction Marking and Lighting, describes the standards for marking and lighting structures such as buildings, chimneys, antenna towers, cooling towers, storage tanks, supporting structures of overhead wires, etc.

OE/AAA Filing Process

If your organization is planning to sponsor any construction or alterations which may affect navigable airspace, you must file a **Notice of Proposed Construction or Alteration (Form 7460-1)** with the FAA.

CLICK HERE
for Instructions on how to E-file
your proposal with the FAA

If construction or alteration IS NOT LOCATED on an airport:

You may file forms 7460-1 and 7460-2 electronically via this website - [New User Registration](#).

or

You may file forms 7460-1 and 7460-2 via US Postal Mail to:

Mail Processing Center
Federal Aviation Administration
Southwest Regional Office
Obstruction Evaluation Service, AJR-322
2601 Meacham Boulevard
Fort Worth, TX 76193

Questions? Please contact the [appropriate representative](#).

If construction or alteration IS LOCATED on an airport:

You may file forms 7460-1 electronically via this website - [New User Registration](#).

or

Find the [FAA Airports Region / District Office](#) having jurisdiction over the airport on which the construction is located, and file to that address.

faa.gov Tools: [Print this page](#)

Once a user has created an account, they will be able to log in and will be directed to the OE/AAA Portal Page. This page displays a summary of any projects which have been entered into the website, categorized by off-airport and on-airport projects.

Adding a Sponsor

Before a user can enter project specific information, a project sponsor must be created. A sponsor is the person who is ultimately responsible for the construction or alteration. All FAA correspondence will be addressed to the sponsor. The sponsor could be the airport manager for projects proposed by the airport, or the developer proposing off airport construction. To create a sponsor contact, click “Add New Sponsor” on the “portal” page. From there the user can add sponsors for various projects.

<p>My Account</p> <p>Name: User Name: Login Time: IP Address:</p> <p>Actions: What's New Update Account Information Change Password Logout</p>	<p>Off Airport Construction (includes on Military Airport)</p> <p>My Cases (Off Airport) Add New Case (Off Airport) My Sponsors Add New Sponsor Air Traffic Areas of Responsibility</p> <p>My Cases by Status:</p> <table border="1"> <tr><td>Draft</td><td>0</td></tr> <tr><td>Accepted</td><td>0</td></tr> <tr><td>Add Letter</td><td>0</td></tr> <tr><td>Work in Progress</td><td>0</td></tr> <tr><td>Determined</td><td>0</td></tr> <tr><td>Circularized</td><td>0</td></tr> <tr><td>Terminated</td><td>0</td></tr> <tr><td>All</td><td>0</td></tr> </table> <p>Draft: Cases that have been saved by the user but have not been submitted to the FAA. Accepted: Cases that have been submitted to the FAA. Add Letter: Cases that have been reviewed by the FAA and require additional information from the user. Work in Progress: Cases that are being evaluated by the FAA. Determined: Cases that have a completed aeronautical study and an FAA determination. Terminated: Cases that are no longer valid. Please allow the FAA a minimum of 30 days to complete a study. Click here to contact the appropriate representative.</p>	Draft	0	Accepted	0	Add Letter	0	Work in Progress	0	Determined	0	Circularized	0	Terminated	0	All	0	<p>On Airport Construction (excludes on Military Airport)</p> <p>My Cases (On Airport) Add New Case (On Airport) My Sponsors Add New Sponsor ← Airports Regional Contacts</p> <p>My Cases by Status:</p> <table border="1"> <tr><td>Draft</td><td>0</td></tr> <tr><td>Waiting</td><td>0</td></tr> <tr><td>Accepted</td><td>179</td></tr> <tr><td>Add Letter</td><td>0</td></tr> <tr><td>Work in Progress</td><td>64</td></tr> <tr><td>Determined</td><td>4</td></tr> <tr><td>Terminated</td><td>0</td></tr> <tr><td>Deleted</td><td>0</td></tr> <tr><td>All</td><td>247</td></tr> </table> <p>Draft: Cases that have been saved by the user but have not been submitted to the FAA. Waiting: Cases that have not been submitted to the FAA and are waiting for an action from the user, either to edit the map or attach a sketch. Accepted: Cases that have been submitted to the FAA. Add Letter: Cases that have been reviewed by the FAA and require additional information from the user. Work in Progress: Cases that are being evaluated by the FAA. Determined: Cases that have completed a aeronautical study and an FAA determination. Terminated: Cases that are no longer valid.</p> <p>NOTE: Please use this section for filing on-airport constructions electronically.</p>	Draft	0	Waiting	0	Accepted	179	Add Letter	0	Work in Progress	64	Determined	4	Terminated	0	Deleted	0	All	247
Draft	0																																			
Accepted	0																																			
Add Letter	0																																			
Work in Progress	0																																			
Determined	0																																			
Circularized	0																																			
Terminated	0																																			
All	0																																			
Draft	0																																			
Waiting	0																																			
Accepted	179																																			
Add Letter	0																																			
Work in Progress	64																																			
Determined	4																																			
Terminated	0																																			
Deleted	0																																			
All	247																																			
<p>Email Notifications</p> <p>Circularized Case Notification</p>	<p>Help</p> <p>OE/AAA Support Desk Phone: 202-580-7500 Email: oeaaa_helpdesk@cghtech.com</p>	<p>Documents</p> <ul style="list-style-type: none"> OE/AAA System User Guide FAA Acronyms 																																		

When the user selects “Add New Sponsor”, they will be presented with the following screen:

Add New Sponsor

- The Sponsor can be you, your company, or your client. The sponsor is the person or business ultimately responsible for the construction or alteration. The sponsor appears as the addressee on all correspondence from the FAA.
- Please populate the following form to add or update a Sponsor.
- Required fields indicated with *

* Sponsor Name:

* Attention Of:

* Address:

Address 2:

* City:

* State:

-OR-

* Non-US State:

* Country:

* Zip / Post Code:

* Phone: - - ext

* Fax: - -

* Email:

NOTE: The party submitting information through the FAA website **DOES NOT** have to be the same as the sponsor. Often, a consultant or other party under direction from the sponsor makes the submittal through the website

[Submit](#) [Cancel](#)

Creating a New Submittal

There are two options for creating a new 7460 submittal. Again on the left side, either click “Add New Case (off airport)” or “Add New Case (on airport)”

The screenshot displays the OE/AAA Portal Page. On the left is a navigation sidebar with two main sections: 'Obstruction Evaluation Version 2010.1.0' and 'OE/AAA Account'. The 'OE/AAA Account' section contains links for 'Portal Page', 'My Cases (Off Airport)', 'My Cases (On Airport)', 'My Sponsors', 'Add New Case (Off Airport)', 'Add New Case (On Airport)', 'Update User Account', 'What's New', 'Change Password', and 'Logout'. Two red arrows point to the 'Add New Case (Off Airport)' and 'Add New Case (On Airport)' links. The main content area is titled 'OE/AAA Portal Page' and features a 'My Account' section with fields for Name, User Name, Login Time, and IP Address. Below these are 'Actions' including 'What's New', 'Update Account Information', 'Change Password', and 'Logout'. At the bottom, there is an 'Email Notifications' section with a link for 'Circularized Case Notification'.

There are some differences in the required fields for “on airport” vs. “off airport” but the differences are minor and self-explanatory. One tip: for off airport submittals there is a field for “requested marking/lighting”. If the user does not have a preference, select other from the pull down menu and in the “other field” state “no preference”.

Notice of Proposed Construction or Alteration - Off Airport

faa.gov

Sponsor (person, company, etc. proposing this action)
 * Sponsor: [dropdown]

Construction / Alteration Information
 * Notice Of: [dropdown]
 * Duration: [dropdown]
 if Temporary : Months: [input] Days: [input]
 Work Schedule - Start: [input] (mm/dd/yyyy)
 Work Schedule - End: [input] (mm/dd/yyyy)
 State Filing: [dropdown]

Structure Summary
 * Structure Type: [dropdown]
 * Structure Name: [input]
 FCC Number: [input]
 Prior ASN: [dropdown] - [dropdown] - [input]

Structure Details
 * Latitude: [input]° [input]' [input]" N [dropdown]
 * Longitude: [input]° [input]' [input]" W [dropdown]
 * Horizontal Datum: NAD83 [dropdown]
 * Site Elevation (SE): [input] (nearest foot)
 * Structure Height (AGL): [input] (nearest foot)
 * Requested Marking/Lighting: [dropdown]
 Other : [input]
 Audio Visual Warning System(AVWS): Yes
 * Current Marking/Lighting: [dropdown]
 Other : [input]
 * Nearest City: [input]
 * Nearest State: [dropdown]
 * Description of Location: [input]
 * Description of Proposal: [input]

Common Frequency Bands

	Low Freq	High Freq	Freq U
<input type="checkbox"/>	806	824	M
<input type="checkbox"/>	824	849	M
<input type="checkbox"/>	851	866	M
<input type="checkbox"/>	869	894	M
<input type="checkbox"/>	896	901	M
<input type="checkbox"/>	901	902	M
<input type="checkbox"/>	930	931	M
<input type="checkbox"/>	931	932	M
<input type="checkbox"/>	932	932.5	M
<input type="checkbox"/>	935	940	M
<input type="checkbox"/>	940	941	M
<input type="checkbox"/>	1850	1910	M
<input type="checkbox"/>	1930	1990	M
<input type="checkbox"/>	2305	2310	M
<input type="checkbox"/>	2345	2360	M

Specific Frequencies
 Add Specific Frequency

Additional Location(s)
 Add New Location(s)

Save Cancel

Accurate lat/long and site elevation is critical for an accurate airspace determination.

It is recommended that survey quality data be obtained from a recent survey, a GPS unit, or worst case, scaled from a topo quad.

- ▶ The most common “notice of” is construction. Select from pull down menu.
- ▶ Latitude and longitude must be entered for the structure/construction activity.
- ▶ Most 7460 submittals will require multiple points with lat/long unless the 7460 is for a pole/tower/ or other single point object. Buildings and construction areas all require points indicating the extents of the building or area. More information is provided below on how to add additional points to a submittal.
- ▶ There is a field to describe the activity taking place. In some complex activities the field does not provide enough room for the required text. An additional explanatory letter can be attached. Additional information is provided in this section on how to add a letter or document to the submittal.
- ▶ Red asterisks indicate the required fields.
- ▶ Unless there has been a previous aeronautical study for this submittal leave the “prior study” fields blank.
- ▶ Only select “common frequency bands” if the proposed structure will transmit a signal.

If the submittal is a building or construction area that is more than a single lat/long point the user must save the data first. Click save at the bottom of the page. This will bring up a summary screen of the case. To add more points click “clone” under the heading “actions”.

Notice of Proposed Construction or Alteration - Off Airport faa.gov Tools: [Print this page](#)

Project Name: TEST1-000119804-09 **Sponsor:** test10

Project Summary : TEST1-000119804-09
Add Another Case to this Project

Structure	City, State	Lat/Long	Map	Actions
sadv Draft	edfv, TX	30° 30' 30.00" N 95° 30' 30.00" W	Verify Map	Delete Clone Upload a PDF
sadv Draft	edfv, TX	30° 30' 3.00" N 95° 41' 1.00" W	Verify Map	Delete Clone Upload a PDF
sadv Draft	edfv, TX	30° 30' 30.00" N 95° 1' 1.00" W	Verify Map	Delete Clone Upload a PDF
sadv Draft	edfv, TX	30° 30' 9.00" N 94° 4' 7.00" W	Verify Map	Delete Clone Upload a PDF
sadv Draft	edfv, TX	30° 30' 15.00" N 95° 41' 4.00" W	Verify Map	Delete Clone Upload a PDF

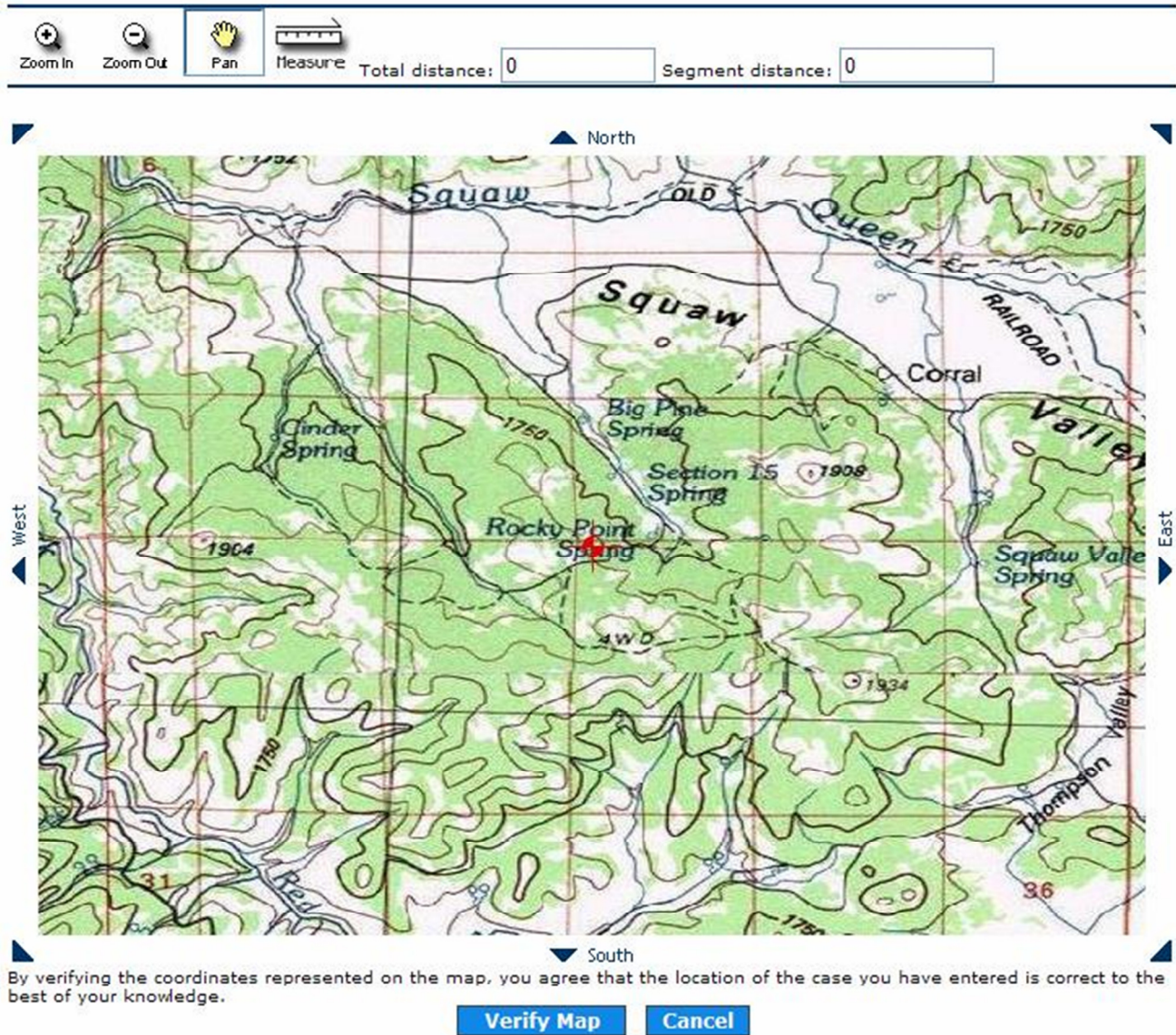
To submit this project, you must verify the coordinates of each case listed above.

The clone tool copies all the relevant information to a new page where an additional lat/long and elevation can be entered. However, the clone process does not number the various points of a proposed project. When entering the details for a point (see Image 5) it is helpful if the user assigns a number to the point and references the total number of points for the project (e.g. point 2 of 20). The numbering can be included in the project “description/remarks” field for each point.

It should be noted that each individual point associated with a project (e.g. each corner of a building) is evaluated individually, thus the importance of including a numbering system (2 of 20) in the text/description box.

Once done, click “save” again. Now the user will see two records under the “project summary” heading. Continue this process of cloning for all the remaining points.

Once all the points have been entered, each point must be verified. There is a red X with the words “verify map” indicating the user has not verified the location. Click Verify Map, a popup will display the lat/long point on a topo map and the user must verify that it is in the correct location. After clicking “verify map” on the popup, the red X will become a blue checkmark. It seems to be more efficient to enter all of the points associated with a project and then return to verify each point on the map at one time.



All on-airport project submittals must have a “project sketch” included. Under the “actions” column select “upload a PDF”. Once you have uploaded a sketch for all the points associated with the project the red X under “sketch” will turn to a green check mark. Off-airport projects do not require a “project sketch”, but the user can still upload one for informational purposes.

If the user needs to add any other information such as an explanatory letter, clicking on “upload a PDF” will allow the user to upload more documents, although only one at a time. Keep in mind that if additional PDFs or information are being provided, like the project sketch it must be uploaded to every point associated with the project.

Once the maps have been verified and sketches uploaded for all points associated with the case, the user will be able to submit the 7460 to the FAA for review.

Status of Submitted Projects

To check the status of a submittal, click on either “my cases (off airport)” or “my cases (on airport)” to see a list of what has been submitted. Each of the multiple points associated with one project will be listed as if they are separate, although still associated. The points will have a status:

ALL of My Cases (Off Airport) faa.gov Tools: [Print this page](#)

All Cases	Filter by Case Status	Cases Requiring Action
Show All Cases (31)	Draft (15) Accepted (0) Work in Progress (0) Determined (0) Circularized (0) Terminated (16)	7460-2 Required (0) Add Letter (0)

Records 1 to 20 of 31 Page 1 of 2
[Next page >](#)

Project Name	Structure Name	ASN	Status	Date Accepted	Date Determined	City	State
CITY -000038834-06	Test	2007-ASW-11935-OE	Terminated	12/27/2007	12/27/2007	Test	TX
CITY -000059482-07	sdv		Draft			ljknasd	AS
CITY -000059483-07			Draft			1WADC	TX
CITY -000060676-07	Clearing		Draft			Loackhaven	PA
GLYN -000102789-08	Belgrade		Draft			Memphis	TN
TEST -000017393-05			Draft			Test	TX
TEST -000017393-05			Draft			Test	VA
TEST -000026823-05	-2 Test	2005-ASW-5900-OE	Terminated	10/24/2005	01/26/2006	Test	TX
TEST-000042518-06			Draft			Test	PW
TEST-000054890-06			Draft			Miami	HI
TEST-000062979-07	Test	2007-ASW-2891-OE	Terminated	03/31/2007	03/31/2007	Test	TX
TEST-000068585-07	Test	2007-ASW-4498-OE	Terminated	06/06/2007	06/06/2007	Test	TX
TEST-000070702-07	Test	2007-AAL-169-OE	Terminated	06/28/2007	06/28/2007	test	AK
TEST-000073196-07	Test	2007-ASW-6665-OE	Terminated	07/28/2007	07/28/2007	Test	TX
TEST-000076148-07	Test Case	2007-ASW-7840-OE	Terminated	08/30/2007	09/24/2007	Test	TX
TEST-000080619-07	Test	2007-ASW-9818-OE	Terminated	10/25/2007	10/25/2007	Test	TX
TEST-000089176-08	Test	2008-ASW-1637-OE	Terminated	02/28/2008	02/28/2008	Test	TX
TEST-000100444-08	test	2008-ASW-5488-OE	Terminated	08/04/2008	08/04/2008	Test	TX
TEST-000102395-08	test	2008-ASW-5898-OE	Terminated	08/28/2008	10/03/2008	Test	TX
TEST-000104649-08	test	2008-ASW-6317-OE	Terminated	10/03/2008	10/09/2008	test	TX

Rows per Page: [Next page >](#)
Page 1 of 2

Project Status Definitions:

Draft: Cases that have been saved by the user but have not been submitted to the FAA.

Waiting: Cases that have not been submitted to the FAA and are waiting for an action from the user, either to verify the map or attach a sketch.

Accepted: Cases that have been submitted to the FAA.

Add Letter: Cases that have been reviewed by the FAA and require additional information from the user.

Work in Progress: Cases that are being evaluated by the FAA.

Determined: Cases that have a completed aeronautical study and an FAA determination.

Terminated: Cases that are no longer valid.

These definitions are also shown at the bottom of the summary screen.

Airport Land Use Compatibility Concepts

INTRODUCTION

This appendix provides basic information regarding the concepts and rationale used to develop the compatibility policies and maps set forth in Chapter 2 of this *El Dorado County Airport Land Use Compatibility Plan*. Some of the material is excerpted directly from the *California Airport Land Use Planning Handbook* published by the California Division of Aeronautics in October 2011. Other portions are based upon concepts that evolved from technical input obtained during review and discussion of preliminary drafts of key policies.

State law requires that airport land use commissions “be guided by” the information presented in the *Handbook*. Despite the statutory reference to it, though, the *Handbook* does not constitute formal state policy or regulation. Indeed, adjustment of the guidelines to fit the circumstances of individual airports is suggested by the *Handbook*. The *Handbook* guidance does not supersede or otherwise take precedence over the policies adopted by the El Dorado County Transportation Commission (EDCTC), acting in its capacity as the Airport Land Use Commission (ALUC) for El Dorado County, in this *Compatibility Plan*. Furthermore, this appendix itself does not constitute ALUC policy. If the material herein conflicts in any manner with the actual policy language or maps, the policies and maps prevail.

As outlined in the *Handbook*, the noise and safety compatibility concerns of ALUCs fall into four categories. This *Compatibility Plan* refers to these categories as “layers:”

- › *Noise*: As defined by cumulative noise exposure contours describing noise from aircraft operations near an airport.
- › *Overflight*: The impacts of routine aircraft flight over a community.
- › *Safety*: From the perspective of minimizing the risks of aircraft accidents beyond the runway environment.
- › *Airspace Protection*: Accomplished by limits on the height of structures and other objects in the airport vicinity and restrictions on other uses that potentially pose hazards to flight.

The documentation in the remainder of this appendix is organized under these four categories. Under each of the four compatibility category headings, the discussion is organized around four topics:

- › *Compatibility Objective*: The objective to be sought by establishment and implementation of the compatibility policies;
- › *Measurement*: The scale on which attainment of the objectives can be measured;
- › *Compatibility Strategies*: The types of strategies which, when formulated as compatibility policies, can be used to accomplish the objectives; and
- › *Basis for Setting Criteria*: The factors which should be considered in setting the respective compatibility criteria.

NOISE

Noise is perhaps the most basic airport land use compatibility concern. Certainly, it is the most noticeable form of airport impact.

Compatibility Objective

The purpose of noise compatibility policies is to avoid establishment of new noise-sensitive land uses in the portions of an airport environs that are exposed to significant levels of aircraft noise, taking into account the characteristics of the airport and the community surrounding the airport.

Measurement

For the purposes of airport land use compatibility planning, noise generated by the operation of aircraft to, from, and around an airport is primarily measured in terms of the cumulative noise levels of all aircraft operations. In California, the cumulative noise level metric established by state regulations, including for measurement of airport noise, is the Community Noise Equivalent Level (CNEL). Cumulative noise level metrics measure the noise levels of all aircraft operating at an airport on an average day (1/365) of the year. The calculations take into account not only the number of operations of each aircraft type and the noise levels they produce, but also their distribution geographically (the runways and flight tracks used) and by time of day. To reflect an assumed greater community sensitivity to nighttime and evening noise, the CNEL metric counts events during these periods as being louder than actually measured.

Cumulative noise level metrics provide a single measure of the average sound level in decibels (dB) to which any point near an airport is exposed over the course of a day. Although the maximum noise levels produced by individual aircraft are a major component of the calculations, cumulative noise level metrics do not explicitly measure these peak values. Cumulative noise levels are usually illustrated on airport area maps as contour lines connecting points of equal noise exposure. Mapped noise contours primarily show areas of significant noise exposures—ones affected by high concentrations of aircraft takeoffs and landings.

For civilian airports, noise contours are typically calculated using the Federal Aviation Administration's Integrated Noise Model (INM) computer program. For military airports, the similar Department of Defense NOISEMAP model is used. Inputs to these models are of two basic types: standardized data regarding aircraft performance and noise levels generated (this data can be adjusted for a particular airport if necessary); and airport-specific data including aircraft types and number of operations, time of day of aircraft operations, runway usage distribution, and the location and usage of flight tracks. Airport elevation and surrounding topographic data can also be entered. For airports with airport traffic control towers, some of these inputs can be obtained from recorded data. Noise monitoring and radar flight tracking data available for airports in metropolitan areas are other sources of valuable information. At most airports, though, the individual input variables must be estimated.

Compatibility Strategies

The basic strategy for achieving noise compatibility in an airport's vicinity is to limit development of land uses that are particularly sensitive to noise. The most acceptable land uses are ones that either in-

volve few people (especially people engaged in noise-sensitive activities) or generate significant noise levels themselves (such as other transportation facilities or some industrial uses).

California state law regards any residential land uses as normally incompatible where the noise exposure exceeds 65 dB CNEL (although the state airport noise regulations explicitly apply only to identified “noise problem airports” in the context of providing the ability of these airports to operate under a noise variance from the State, the *Handbook* and other state guidelines extend this criterion to all airports as discussed below). This standard, however, is set with respect to high-activity airports, particularly major air carrier airports, in urban locations, where ambient noise levels are generally higher than in suburban and rural areas. As also discussed below and as provided in the *Handbook*, a lower threshold of incompatibility is often appropriate at certain airports, particularly around airports in suburban or rural locations where the ambient noise levels are lower than those found in more urban areas.

In places where the noise exposure is not so severe as to warrant exclusion of new residential development, the ideal strategy is to have very low densities—that is, parcels large enough that the dwelling can be placed in a less impacted part of the property. In urban areas, however, this strategy is seldom viable. The alternative for such locations is to encourage high-density, multi-family residential development with little, if any, outdoor areas, provided that the 65 dB CNEL standard and limitations based upon safety are not exceeded. Compared to single-family subdivisions, ambient noise levels are typically higher in multi-family developments, outdoor living space is less, and sound insulation features can be more easily added to the buildings. All of these factors tend to make aircraft noise less intrusive.

Sound insulation is an important requirement for residential and other noise-sensitive indoor uses in high noise areas. The California Building Code requires that sufficient acoustic insulation be provided in any habitable rooms of new hotels, motels, dormitories, dwellings other than detached single-family residences to assure that aircraft noise is reduced to an interior noise level of 45 dB CNEL or less. To demonstrate compliance with this standard, an acoustical analysis must be done for any residential structure proposed to be located where the annual CNEL exceeds 60 dB. This *Compatibility Plan* extends the 45 dB CNEL interior noise limit standard to single-family dwellings. The *Compatibility Plan* further requires dedication of an aviation easement (see later discussion in this appendix) as a condition for development approval in locations where these standards come into play.

Basis for Setting Criteria

Compatibility criteria related to cumulative noise levels are well-established in federal and state laws and regulations. The California Airport Noise Regulations (California Code of Regulations Section 5000 *et seq.*) states that:

“The level of noise acceptable to a reasonable person residing in the vicinity of an airport is established as a community noise equivalent level (CNEL) value of 65 dB for purposes of these regulations. This criterion level has been chosen for reasonable persons residing in urban residential areas where houses are of typical California construction and may have windows partially open. It has been selected with reference to speech, sleep and community reaction.”

No airport declared by a county’s board of supervisors as having a “noise problem” is to operate in a manner that result in incompatible uses being located within the 65 dB CNEL contour. Incompatible uses are defined as being: residences of all types; public and private schools; hospitals and convalescent homes; and places of worship. However, these uses are not regarded as incompatible where acoustical insulation necessary to reduce the interior noise level to 45 dB CNEL has been installed or the airport proprietor has acquired an aviation easement for aircraft noise.

As noted in the regulations, the 65 dB CNEL standard is set with respect to urban areas. For many airports and many communities, 65 dB CNEL is too high to be considered acceptable to “reasonable persons.” Through a process called “normalization,” adjustments can be made to take into account such factors as the background noise levels of the community and previous exposure to particular noise sources. This process suggests, for example, that 60 dB CNEL may be a more suitable criterion for suburban communities not exposed to significant industrial noise and 55 dB CNEL may be appropriate for quiet suburban or rural communities remote from industrial noise and truck traffic. On the other hand, even though exceeding state standards, 70 dB CNEL may be regarded as an acceptable noise exposure in noisy urban residential communities near industrial areas and busy roads.

Industrial activity and transportation noise are undoubtedly two of the most prominent contributors to background noise levels in a community. According to a U.S. Environmental Protection Agency (EPA) study however, the variable that correlates best with ambient noise levels across a broad range of communities is population density (*Population Distribution of the United States as a Function of Outdoor Noise Level*, EPA Report No. 550/9-74-009, June 1974). This study established the following formula as a means of estimating the typical background noise level of a community:

$$DNL_{EPA} = 22 + 10 * \log(p)$$

where “p” is the population density measured in people per square statute mile.

These factors are reflected in the policies of this *Compatibility Plan*. The ALUC considers 60 dB CNEL to be the maximum normally acceptable noise exposure for new residential development near Nevada County Airport. Based upon the above EPA equation, these criteria are a minimum of 5 dB above the predicted ambient noise levels in the respective communities.

Similar considerations come into play with respect to establishing maximum acceptable noise exposure for nonresidential land uses, particularly those that are noise sensitive. For schools, lodging, and other such uses, a higher noise exposure may be tolerated in noisy urban communities than in quieter suburban and rural areas. For uses that are not noise sensitive or which generate their own noise, the maximum acceptable noise exposure levels tend to be the same regardless of ambient noise conditions. The criteria listed in Chapter 2 of this *Compatibility Plan* are set with these various factors in mind.

OVERFLIGHT

Experience at many airports has shown that noise-related concerns do not stop at the boundary of the outermost mapped CNEL contours. Many people are sensitive to the frequent presence of aircraft overhead even at low levels of noise. These reactions can mostly be expressed in the form of *annoyance*.

The *Handbook* notes that at many airports, particularly air carrier airports, complaints often come from locations beyond any of the defined noise contours. Indeed, heavily used flight corridors to and from metropolitan areas are known to generate noise complaints 50 miles or more from the associated airport. The basis for such complaints may be a desire and expectation that outside noise sources not be intrusive—or, in some circumstances, even distinctly audible—above the quiet, natural background noise level. Elsewhere, especially in locations beneath the traffic patterns of general aviation airports, a fear factor also contributes to some individuals’ sensitivity to aircraft overflights.

While these impacts may be important community concerns, the question of importance here is whether any land use planning actions can be taken to avoid or mitigate the impacts or otherwise address the

concerns. Commonly, when overflight impacts are under discussion in a community, the focus is on modification of the flight routes. Indeed, some might argue that overflight impacts should be addressed solely through the aviation side of the equation—not only flight route changes, but other modifications to where, when, and how aircraft are operated. Such changes are not always possible because of terrain, aircraft performance capabilities, FAA regulations, and other factors. In any case, though, ALUCs are particularly limited in their ability to deal with overflight concerns. Most significantly, they have no authority over aircraft operations. The most they can do to bring about changes is to make requests or recommendations. Even with regard to land use, the authority of ALUCs extends only to proposed new development and the delineation of an airport’s overall influence area. The authority and responsibility for implementing the *Compatibility Plan*’s policies and criteria rests with the local governments.

These limitations notwithstanding, there are steps which ALUCs can and should take to help minimize overflight impacts.

Compatibility Objective

In an idealistic sense, the compatibility objective with respect to overflight is the same as for noise: avoid new land use development that can disrupt activities and lead to annoyance and complaints. However, given the extensive geographic area over which the impacts occur, this objective is unrealistic except relatively close to the airport. A more realistic objective of overflight compatibility policies therefore is to help notify people about the presence of overflights near airports so that they can make more informed decisions regarding acquisition or lease of property in the affected areas.

Measurement

Cumulative noise metrics such as CNEL are well-suited for use in establishing land use compatibility policy criteria and are the only noise metrics for which widely accepted standards have been adopted. However, these metrics are not very helpful in determining the extent of overflight impact areas. Locations where overflight concerns may be significant are typically well beyond where noise contours can be drawn with precision. Flight tracks tend to be quite divergent and noise monitoring data is seldom available. Moreover, even if the contours could be drawn precisely, the noise levels they would indicate may not be much above the ambient noise levels.

For the purposes of airport land use compatibility planning, two other forms of noise exposure information are more useful. One measure is the momentary, maximum sound level (L_{\max}) experienced on the ground as the aircraft flies over while landing at and taking off from a runway. These noise levels can be depicted in the form of a noise “footprint” as shown in Figure D-1 for a variety of airline and general aviation aircraft. Each of these footprints is broadly representative of those produced by other aircraft similar to the ones shown. The actual sound level produced by any single aircraft takeoff or landing will vary not only among specific makes and models of aircraft, but also from one operation to another of identical aircraft.

In examining the footprints, two additional points are important to note. One is the importance of the outermost contour. This noise level (65 dBA L_{\max}) is the level at which interference with speech begins to be significant. Land uses anywhere within the noise footprint of a given aircraft would experience a noise level, even if only briefly, that could be disruptive to outdoor conversation. Indoors, with windows closed, the aircraft noise level would have to be at least 20 dBA louder to present similar impacts. A second point to note concerns the differences among various aircraft, particularly business jets. As the data shows, business jets manufactured in the 1990s are much quieter than those of 10 and 20 years

earlier. The impacts of the 1990s era jets are similar to those of twin-engine piston aircraft and jets being made in the 2000s are quieter yet. At many general aviation airports, the size of the CNEL contours is driven by a relatively small number of operations by the older, noisier business jets. These aircraft are gradually disappearing from the nationwide aircraft fleet and will likely be mostly gone within 20 years, but at this point in time it is uncertain when they will be completely eliminated.

Another useful form of overflight information is a mapping of the common flight tracks used by aircraft when approaching and departing an airport. Where available, recorded radar data is an ideal source for flight track mapping. Even more revealing is to refine the simple flight track mapping with data such as the frequency of use and/or aircraft altitudes. Chapter 4 includes maps showing areas frequently overflown by aircraft and the resulting noise contours for El Dorado County's Airports.

Compatibility Strategies

As noted above, the ideal land use compatibility strategy with respect to overflight annoyance is to avoid development of new residential and other noise-sensitive uses in the affected locations. To the extent that this approach is not practical, other strategies need to be explored.

The strategy emphasized in this *Compatibility Plan* is to help people with above-average sensitivity to aircraft overflights—people who are highly *annoyed* by overflights—to avoid living in locations where frequent overflights occur. This strategy involves making people more aware of an airport's proximity and its current and potential aircraft noise impacts on the community before they move to the area. This can be accomplished through buyer awareness measures such as dedication of avigation or overflight easements, recorded deed notices, and/or real estate disclosure statements. In new residential developments, posting of signs in the real estate sales office and/or at key locations in the subdivision itself can be further means of alerting the initial purchasers about the impacts (signs, however, generally do not remain in place beyond the initial sales period and therefore are of little long-term value).

A second strategy is to minimize annoyance in by promoting types of land uses that tend to mask or reduce the intrusiveness of aircraft noise. Although this strategy does not directly appear in the overflight policies of this *Compatibility Plan*, the objectives of the plan would be well-served if local jurisdictions take this concept into consideration in their own planning efforts. To the extent that residential land uses must be located in aircraft overflight areas, multi-family residences—because they tend to have comparatively little outdoor living areas, fewer external walls through which aircraft noise can intrude, and relatively high noise levels of their own—are preferable to single-family dwellings. Particularly undesirable are “ranchette” style residential areas consisting of large (about an acre on average) lots. Such developments are dense enough to expose many people to overflight noise, yet sufficiently rural in character that background noise levels are likely to be low.

Basis for Setting Criteria

In California, the most definitive guidance on where overflight impacts are significant or what actions should be taken in response comes from a state law that took effect in January 2004. California statutes (Business and Profession Code Section 11010 and Civil Code Sections 1103 and 1353) now require most residential real estate transactions, including all involving new subdivisions, to include disclosure that an airport is nearby. The area encompassed by the disclosure requirements is two miles from the airport or the airport influence area established by the county's airport land use commission. The law defines the airport influence area as “the area in which current or future airport-related noise, overflight, safety, or airspace protection factors may significantly affect land uses or necessitate restrictions

on those uses as determined by an airport land use commission.” This *Compatibility Plan* requires that the disclosure of airport proximity be applied to all new development within both the primary and secondary airport influence areas and recommends that disclosure be provided as part of all real estate transactions involving private property, especially any sale, lease, or rental of residential property.

SAFETY

Compared to noise, safety is in many respects a more difficult concern to address in airport land use compatibility policies. A major reason for this difference is that safety policies address uncertain events that *may occur* with *occasional* aircraft operations, whereas noise policies deal with known, more or less predictable events which *do occur* with *every* aircraft operation. Because aircraft accidents happen infrequently and the time, place, and consequences of an individual accident’s occurrence cannot be predicted, the concept of *risk* is central to the assessment of safety compatibility.

Compatibility Objective

The overall objective of safety compatibility criteria is to minimize the risks associated with potential off-airport aircraft accidents and emergency landings beyond the runway environment. There are two components to this objective:

- › *Safety on the Ground:* The most fundamental safety compatibility component is to provide for the safety of people and property on the ground in the event of an aircraft accident near an airport.
- › *Safety for Aircraft Occupants:* The other important component is to enhance the chances of survival of the occupants of an aircraft involved in an accident that takes place beyond the immediate runway environment.

Measurement

Because aircraft accidents happen infrequently, measuring the risks associated with their occurrence is difficult. It is necessary to look beyond an individual airport in order to assemble enough data to be statistically valid. It is beyond the intent of this discussion to provide statistical data about aircraft accidents. Much can be found on that topic in the *Handbook*. However, certain aspects of aircraft accidents are necessary to discuss in that they have a direct bearing on land use compatibility strategies.

From the standpoint of land use planning, two variables determine the degree of risk posed by potential aircraft accidents: frequency and consequences.

The frequency variable measures *where* and *when* aircraft accidents occur in the vicinity of an airport. More specifically, these two elements can be described as follows:

- › *Spatial Element:* The spatial element describes *where* aircraft accidents can be expected to occur. Of all the accidents that take place in the vicinity of airports, what percentage occurs in any given location?
- › *Time Element:* The time element adds a *when* variable to the assessment of accident frequency. In any given location around a particular airport, what is the chance that an accident will occur in a specified period of time?

Spatial Distribution of Aircraft Accidents

Of these two elements, the spatial element is the one most meaningfully applied to land use compatibility planning around an individual airport. Looking at airports nationwide, enough accidents have occurred to provide useful data regarding where they mostly occur in the environs of airports. As described below, the *Handbook* uses this data to define a set of safety zones. Additionally, the relative concentration of accidents in certain parts of the airport environs is a key consideration in the establishment of compatibility criteria applicable within those zones.

In contrast, the time element is not very useful for land use compatibility planning purposes for several reasons. First, at any given airport, the number of accidents is, with rare exceptions, too few to be statistically meaningful in determining where future accidents might occur. Secondly, a calculation of accident frequency over time depends upon the size of the area under consideration—the smaller the area examined, the less likely it is that an accident will occur in that spot. Lastly, even if the accident frequency over a period of time is calculated, there are no clear baselines with which to compare the results—is once per 100 or 1,000 years significant or not?

The *Handbook* presents a set of diagrams indicating where accidents are most likely to occur around airline and general aviation airports. Figures D-2 and D-3 show the spatial distribution of general aviation aircraft accidents in the vicinity of airports. (Note that these charts show data for all general aviation accidents in the *Handbook* database. Data on accidents associated with different lengths of runway is also provided, though, and is considered in delineation of the safety zones depicted in Chapter 3 of this *Compatibility Plan*.)

The charts reveal several facts:

- About half of arrival accidents and a third of departure accidents take place within the FAA-defined runway protection zone for a runway with a low-visibility instrument approach procedure (a 2,500-foot long trapezoid, varying from 1,000 feet wide at the inner edge to 1,750 feet in width at the outer end). This fact lends validity to the importance of the runway protection zones as an area within which land use activities should be minimal.
- Although the runway protection zones represent the locations within which risk levels are highest, a significant degree of risk exists well beyond the runway protection zone boundaries. Among all near-airport (within 5 miles) accidents, over 80% are concentrated within 1.5 to 2.0 miles of a runway end.
- Arrival accidents tend to be concentrated relatively close to the extended runway centerline. Some 80% occur within a strip extending 10,000 feet from the runway landing threshold and 2,000 feet to each side of the runway centerline.
- Departure accidents are comparatively more dispersed laterally from the runway centerline, but are concentrated closer to the runway end. Many departure accidents also occur lateral to the runway itself, particularly when the runway is long. Approximately 80% of the departure accident sites lie within an area 2,500 feet from the runway centerline and 6,000 feet beyond the runway end or adjacent to the runway.

To provide some sense of order to the scatter of individual accident points, an analysis presented in the *Handbook* involves aggregating the accident location points (the scatter diagrams of where accidents have occurred relative to the runway) in a manner that better identifies where the accident sites are most concentrated. The results are presented as risk intensity contours—Figure D-2 shows arrival accident risks and Figure D-3 portrays departure accident risks. The two drawings divide the near-airport

accident location points into five groups of 20% each (note that only accident sites that were not on a runway, but were within 5 miles of an airport are included in the database). The 20% contour represents the highest or most concentrated risk intensity, the 40% contour represents the next highest risk intensity, and so on up to 80%. The final 20% of the accident sites are beyond the 80% contour. Each contour is drawn so as to encompass 20% of the points within the most compact area. The contours are irregular in shape. No attempt has been made to create geometric shapes. However, the risk contours can serve as the basis for creating geometric shapes that can then be used as safety zones. The *Handbook* contains several examples. The Department of Defense, through its *Air Installation Compatible Use Zones (AICUZ)* program, has followed a similar process to establish safety zone guidelines for military airports.

The *Handbook* takes the additional step of translating the risk contours into several sets of generic safety zones having regular geometric shapes. Generic safety zones are illustrated for different types and lengths of runways. The shapes of these zones reflect not just the accident distribution data, but also the ways in which different phases of aircraft operations create different accident risk characteristics near an airport. For most runways, the *Handbook* suggests creation of six zones. The locations, typical dimensions, and characteristics of the accident risks within each zone are outlined in Table D1. In more general terms, the relative degree of the risk exposure in each zone can be described as listed below.

- › *Zone 1* clearly is exposed to the greatest risk of aircraft accidents. For civilian airports, the dimensions of this zone are established by FAA standards. The FAA encourages airport ownership of this zone and provides specific land use standards to the extent that land is airport owned. Where the land is not airport owned, the FAA says these standards serve as recommendations. *Zone 1* at military airports matches the clear zones defined by the Department of Defense.
- › *Zone 2* lies beyond *Zone 1* and also has a significant degree of risk as reflected in both national and local accident location data. At military airports, this zone is equivalent to Accident Potential Zone I.
- › *Zone 3* has less risk than *Zone 2*, but more than *Zones 4, 5, or 6*. *Zone 3* encompasses locations where aircraft often turn at low altitude while approaching or departing the runway.
- › *Zone 4* lies along the extended runway centerline beyond *Zone 2* and is especially significant at airports that have straight-in instrument approach procedures or a high volume of operations that result in an extended traffic pattern. This zone is equivalent to Accident Potential Zone II at military airports.
- › *Zone 5* is a unique area lying adjacent to the runway and, for most airports, lies on airport property. The risk is comparable to *Zone 4*.
- › *Zone 6* contains the aircraft traffic pattern. Although a high percentage of accidents occur within *Zone 6*, for any given runway *Zone 6* is larger than all the other zones combined. Relative to the other zones, the risks in *Zone 6* are much less, but are still greater than in locations more distant from the airport.

Although accident location data, together with information on how aircraft flight parameters affect where accidents occur, are the bases for delineation of the generic safety zones, the *Handbook* indicates that adjustments to the zone sizes and shapes must be made in recognition of airport-specific characteristics. Among these characteristics are:

- › The particular mix of aircraft types operating at the airport. Larger aircraft generally are faster than smaller planes and thus fly longer and wider traffic patterns or make straight-in approaches.

- › The overall volume of aircraft operations. At busy airports, a larger traffic pattern is common because aircraft have to get in sequence for landing.
- › Nearby terrain or other airports. These physical features may, for example, limit a traffic pattern to a single side of the airport or dictate “nonstandard” approach and departure routes.
- › Instrument approach procedures. Aircraft following these procedures typically fly long, straight-in, gradual descents to the runway. In some cases, though, an approach route may be aligned at an angle to the runway rather than straight in.
- › Existence of an air traffic control tower. When a tower is present, controllers may direct or allow pilots to fly unusual routes in order to expedite traffic flow. By comparison, at relatively busy but non-towered airports, aircraft mostly follow the “standard” pattern dictated by federal aviation regulations.
- › A dominant direction of traffic flow. As reflected in the *Handbook* analysis of accident locations, landing aircraft tend to follow routes directly in line with the runway during final descent and thus accident sites also are concentrated along this alignment. Departing aircraft are more likely to turn to head to their intended destination and the accident pattern is thus more dispersed. On runways where the flow of aircraft operations is almost always in one direction, this distinction in accident patterns is considered.

Radar data is particularly helpful in showing exactly where aircraft fly when approaching or departing an airport. This data can be used to further support adjustments to the safety zones based upon the above characteristics. Radar data, though, is not available for many of outlying airports. In these instances, information on normal traffic pattern locations can be obtained through contact with local flight instructors and others highly familiar with a particular airport.

Accident Consequences

The consequences variable describes *what* happens when an aircraft accident occurs. Specific measures can be defined in terms of deaths, injuries, property damage, or other such characteristics. In many respects, the consequences component of aircraft accident risk assessment is a more important variable than accident frequency. Not only can a single accident cost many lives, it can indirectly force operational changes or even airport closure.

Relatively little data is available specifically documenting the consequences of aircraft accidents. Except with regard to numbers of deaths or injuries to people on the ground, data on various aspects of aircraft accidents must be used to infer what the consequences have been. Swath size is one useful piece of information. It indicates the area over which accident debris is spread. Swath size in turn depends upon the type of aircraft and the nature of the accident: was the aircraft in controlled flight (an engine failure for example), but then collided with something on the ground or did a catastrophic event (such as a mid-air collision or stall-spin) result in the aircraft making an uncontrolled descent? For small general aviation aircraft, the swath size data suggests that a controlled emergency landing in which the aircraft occupants have a strong chance of surviving is possible in an area about the size of a football field: 75 feet by 300 feet or about 0.5 acre. For larger aircraft, the minimum flight speed is so much higher that the consequences for people on board and anyone on the ground are likely to be high regardless of the land use or terrain characteristics.

Compatibility Strategies

The relatively low numbers of deaths and injuries from aircraft accidents is sometimes cited as indicating that the risks are low. Clearly, though, the more people occupying the critical areas around airports, the greater the risks are. Aircraft accidents may be rare occurrences, but when they occur, the consequences can be severe.

From a land use compatibility perspective, it is therefore essential to avoid conditions that can lead to catastrophic results. Basically, the question is: what land use planning measures can be taken to reduce the severity of an aircraft accident if one occurs in a particular location near an airport? Although there is a significant overlap, specific strategies must consider both components of the safety compatibility objective: protecting people and property on the ground; and, primarily for general aviation airports, enhancing safety for aircraft occupants. In each case, the primary strategy is to limit the intensity of use (the number of people concentrated on the site) in locations most susceptible to an off-airport aircraft accident. This is accomplished by three types of criteria.

Density and Intensity Limitations

Establishment of criteria limiting the maximum number of dwellings or people in areas close to the airport is the most direct method of reducing the potential severity of an aircraft accident. In setting these criteria, consideration must be given to the two different forms of aircraft accidents: those in which the aircraft is descending, but is flying and under directional control of the pilot; and those in which the aircraft is out of control as it falls. Additionally, these data do not include the incidents in which the pilot made a successful emergency landing—the latter generally are categorized as “incidents” rather than as accidents and do not appear in the National Transportation Safety Board data from which the database in the *Handbook* is drawn.

Limits on usage intensity—the number of people per acre—must take into account both types of potential aircraft accidents. To the extent that accidents and incidents are of the controlled variety, then allowing high concentrations of people in a small area would be sensible, as long as intervening areas are little populated. However, concentrated populations present a greater risk for severe consequences in the event of an uncontrolled accident at that location. The policies in Chapter 2 address both of these circumstances. Limiting the average usage intensity over a site reduces the risks associated with either type of accident. In most types of land use development, though, people are not spread equally throughout the site. To minimize the risks from an uncontrolled accident, the policies also limit the extent to which people can be concentrated and development can be clustered in any small area.

Open Land Requirements

Creation of requirements for open land near an airport addresses the objective of enhancing safety for the occupants of an aircraft forced to make an emergency landing away from a runway. If sufficiently large and clear of obstacles, open land areas can be valuable for light aircraft anywhere near an airport. For large and high-performance aircraft, however, open land has little value for emergency landing purposes and is useful primarily where it is an extension of the clear areas immediately adjoining a runway.

Highly Risk-Sensitive Uses

Certain critical types of land uses—particularly schools, hospitals, and other uses in which the mobility of occupants is effectively limited—should be avoided near the ends of runways regardless of the number of people involved. Critical community infrastructure also should be avoided near airports. These

types of facilities include power plants, electrical substations, public communications facilities and other facilities, the damage or destruction of which could cause significant adverse effects to public health and welfare well beyond the immediate vicinity of the facility. Lastly, aboveground storage of large quantities of highly flammable or hazardous materials may pose high risks if involved in an aircraft accident and therefore are generally incompatible close to runway ends.

Basis for Setting Criteria

As with noise contours, risk data by itself does not answer the question of what degree of land use restrictions should be established in response to the risks. Although most ALUCs have policies that restrict certain land use activities in locations beyond the runway protection zones, the size of the area in which restrictions are established and the specific restrictions applied vary from one county to another.

Data useful in defining the geographic extent of airport safety areas was discussed above. To set safety compatibility criteria applicable within these zones presents the fundamental question of what is safe. Expressed in another way: what is an *acceptable risk*? In one respect, it may seem ideal to reduce risks to a minimum by prohibiting most types of land use development from areas near airports. However, as addressed in the *Handbook*, there are usually costs associated with such high degrees of restrictiveness. In practice, safety criteria are set on a progressive scale with the greatest restrictions established in locations with the greatest potential for aircraft accidents.

Little established guidance is available to ALUCs regarding how restrictive to make safety criteria for various parts of an airport's environs. Unlike the case with noise, there are no formal federal or state laws or regulations which set safety criteria for airport area land uses for civilian airports except within *runway protection zones* (and with regard to airspace obstructions as described separately in the next section). Federal Aviation Administration safety criteria primarily are focused on the runway and its immediate environment. Runway protection zones—then called *clear zones*—were originally established mostly for the purpose of protecting the occupants of aircraft which overrun or land short of a runway. Now, they are defined by the FAA as intended to enhance the protection of people and property on the ground.

The most useful place from which ALUCs can begin to determine appropriate safety compatibility criteria for airport environs is the *Handbook* itself. Although not regulatory in nature, state law obligates ALUCs to “be guided by” the information presented in the *Handbook*. Suggested usage intensity limitations, measured in terms of people per acre, are set forth along with other safety criteria. Reference should be made to that document for detailed description of the suggested criteria. Three risk-related variables discussed in the *Handbook* are worth noting here, however.

- › *Runway Proximity*: In general, the areas of highest risk are closest to the runway ends and secondarily along the extended runway centerline. However, many common aircraft flight tracks do not follow along the runway alignment, particularly on departures. Also, where an aircraft crashes may not be along the flight path that was intended to be followed. As indicated in Figures D-2 and D-3, these factors affect the risk distribution.
- › *Urban versus Rural Areas*: Irrespective of airports, people living in urban areas face different types of risks than those living in rural areas. The cost of avoiding risks differs between these two settings as well. The *Handbook* acknowledges these differences by indicating that usage intensities can be higher in heavily developed urban areas compared to partially undeveloped suburban areas or minimally developed rural locations, yet be equivalent in terms of the level of acceptable risk.

- › *Existing versus Proposed Uses:* Another distinction in compatibility policies can be drawn between existing and proposed development. It is reasonable for safety-related policies to be established which prohibit certain types of new development while considering identical existing development to be acceptable. The *Handbook* notes that cost is an important factor in this regard. The range of risks can be divided into three levels. At the bottom of this scale are negligible and acceptable risks for which no action is necessary. At the top are intolerable risks for which action is necessary regardless of the cost. In between are risks that are significant, but tolerable. Whether action should be taken to reduce these risks depends upon the costs involved. Typically, the cost of removing an incompatible development is greater than the cost of avoiding its construction in the first place.

Preparation of this *Compatibility Plan* has been greatly guided by the *Handbook* information. The *Handbook*, though, also recognizes the importance of tailoring compatibility plans to local circumstances. Such has been the case with the safety compatibility criteria included in this *Compatibility Plan*.

AIRSPACE PROTECTION

Relatively few aircraft accidents are caused by land use conditions that are hazards to flight. The potential exists, however, and protecting against it is essential to airport land use safety compatibility. In addition, and importantly, land use conditions that are hazards to flight may impact the continued viability of airport operations and limit the ability of an airport to operate in the manner identified by the airport proprietor in an adopted airport master plan and airport layout plan.

Compatibility Objective

Because airspace protection is in effect a safety factor, its objective can likewise be thought of in terms of risk. Specifically, the objective is to avoid development of land use conditions that, by posing hazards to flight, can increase the risk of an accident occurring. The particular hazards of concern are:

- › Airspace obstructions;
- › Wildlife hazards, particularly bird strikes; and
- › Land use characteristics that pose other potential hazards to flight by creating visual or electronic interference with air navigation.

The purpose of the airspace protection policies is to ensure that structures and other uses do not cause hazards to aircraft in flight in the airport vicinity. Hazards to flight include physical obstructions to the navigable airspace, wildlife hazards, particularly bird strikes and land use characteristics that create visual or electronic interference with aircraft navigation or communication. This purpose is accomplished by policies that place limits on the height of structures and other objects in the airport vicinity and restrictions on other uses that potentially pose hazards to flight.

Measurement

The measurement of requirements for airspace protection around an airport is a function of several variables including: the dimensions and layout of the runway system; the type of operating procedures established for the airport; and, indirectly, the performance capabilities of aircraft operated at the airport.

- ▶ *Airspace Obstructions:* Whether a particular object constitutes an airspace obstruction depends upon two factors: the height of the object relative to the runway elevation; and its proximity to the airport. The acceptable height of objects near an airport is most commonly determined by application of standards set forth in Federal Aviation Regulations (FAR) Part 77, *Safe, Efficient Use, and Preservation of the Navigable Airspace*. These regulations establish a three-dimensional space in the air above an airport. Any object which penetrates this volume of airspace is considered to be an “obstruction” and may affect the aeronautical use of the airspace. Additionally, as described below, another set of airspace protection surfaces is defined by the *U.S. Standard for Terminal Instrument Procedures*, known as TERPS. Although the intended function of these standards is in design of instrument approach and departure procedures, they can be important in land use compatibility planning in situations where ground elevations near an airport exceed the FAR Part 77 criteria.
- ▶ *Wildlife and Other Hazards to Flight:* The significance of other potential hazards to flight is principally measured in terms of the hazards’ specific characteristics and their distance from the airport and/or its normal traffic patterns.

Compatibility Strategies

Compatibility strategies for the protection of airport airspace are relatively simple and are directly associated with the individual types of hazards:

- ▶ *Airspace Obstructions:* Buildings, antennas, other types of structures, and trees should be limited in height so as not to pose a potential hazard to flight.
- ▶ *Wildlife and Other Hazards to Flight:* Land uses that may create other types of hazards to flight near an airport should be avoided or modified so as not to include the offending characteristic.

Basis for Setting Criteria

The criteria for determining airspace obstructions have been long-established in FAR Part 77. Also, state of California regulation of obstructions under the State Aeronautics Act (Public Utilities Code, Section 21659) is based on FAR Part 77 criteria. A shortcoming of FAR Part 77 criteria, however, is that they often are too generic to fit the conditions specific to individual airports. The airspace protection surfaces defined in these regulations can be either more or less restrictive than appropriate for a particular airport. The surfaces can be less restrictive than essential in instances where an instrument approach procedure or its missed approach segment are not aligned with the runway. FAR Part 77 also does not take into account instrument departure procedures which, at some airports, can have critical airspace requirements. Oppositely, FAR Part 77 provides no useful guidance as to acceptable heights of objects located where the ground level already penetrates the airspace surfaces.

To define airspace protection surfaces better suited to these situations, reference must be made the TERPS standards mentioned above. These standards are used for creation of instrument approach and departure procedures. Thus they exactly match the procedures in effect at an individual airport. Unlike the FAR Part 77 surfaces, the elevations of which are set relative to the runway end elevations irrespective of surrounding terrain and obstacles, the TERPS surface elevations are directly determined by the location and elevation of critical obstacles. By design, neither the ground nor any obstacles can penetrate a TERPS surface. However, construction of a tall object that penetrates a TERPS surface can dictate immediate modifications to the location and elevation of the surfaces and directly cause minimum flight visibility and altitudes to be raised or the instrument course to be realigned. In severe instances, obstructions can force a procedure to be cancelled altogether. A significant downside to use of TERPS

surfaces for compatibility planning purposes is that they are highly complex compared to the relative simplicity of FAR Part 77 surfaces. Also, the configuration and/or elevations of TERPS surfaces can change not only in response to new obstacles, but as implementation of new navigational technologies permits additional or modified instrument procedures to be established at an airport.

In the Compatibility Policy Map: Airspace Protection Zones presented in Chapter 3 of this *Compatibility Plan*, primary reliance is placed upon FAR Part 77 criteria. Where an instrument approach procedure is established, the associated TERPS surfaces are depicted as well. In most locations, the TERPS surfaces are well above the underlying terrain and present no significant constraint on land use development. As a precaution to help ensure that tall towers or antennas located on high terrain do not penetrate a TERPS surface, places where the ground elevation comes within 100 feet of a TERPS surface are shown on the map.

Among other hazards to flight, bird strikes no doubt represent the most widespread concern. The FAA recommends that uses known to attract birds—sanitary landfills being a primary example—be kept at least 10,000 feet away from any runway used by turbine-powered aircraft. More information regarding criteria for avoidance of uses that can attract wildlife to airports can be found in FAA Advisory Circulars 150/5200-34A, *Construction or Establishment of Landfills near Public Airports*, and 150/5300-33B, *Hazardous Wildlife Attractants On or Near Airports*.

Other flight hazards include land uses that may cause visual or electronic hazards to aircraft in flight or taking off or landing at the airport. Specific characteristics to be avoided include sources of glare or bright lights, distracting lights that could be mistaken for airport lights, sources of dust, steam, or smoke that may impair pilot visibility, and sources of electrical interference with aircraft communications or navigation.

Zone	Description	Nominal Dimensions (California Airport Land Use Planning Handbook)	Relative Risk Level	Nature of Accident Risk	% of Accidents in Zone (Handbook Database)
1	Runway Protection Zone and within Runway Primary Surface primarily on airport property; airport ownership encouraged	Depending upon approach visibility minimums: 1,200 feet minimum, 2,700 feet maximum beyond runway ends; 125 to 500 feet from centerline adjacent to runway (zone dimensions established by FAA standards) Acreage (one runway end): 8 to 79 (RPZ only)	Very High	Landing undershoots and overshoots; overruns on aborted takeoffs; loss of control on takeoff	Arrivals: 28%–56% Departures: 23%–29% Total: 33%–39%
2	Inner Safety Zone	Along extended runway centerline, to a distance of 2,000 feet minimum, 6,000 feet maximum beyond runway ends Acreage (one runway end): 44 to 114	High	Aircraft at low altitude with limited directional options in emergencies: typically under 400 feet on landing; on takeoff, engine at maximum stress	Arrivals: 9%–15% Departures: 3%–28% Total: 8%–22%
3	Inner Turning Zone	Fan-shaped area adjacent to Zone 2 extending 2,000 feet minimum, 4,000 feet maximum from runway ends Acreage (one runway end): 50 to 151	Moderate	Turns at low altitude on arrival for aircraft flying tight base leg present stall-spin potential; likely touchdown area if emergency at low altitude on takeoff, especially to left of centerline	Arrivals: 2%–6% Departures: 5%–9% Total: 4%–7%
4	Outer Safety Zone	Along extended runway centerline extending 3,500 feet minimum, 10,000 feet maximum beyond runway ends Acreage (one runway end): 35 to 92	Low to Moderate	Low altitude overflight for aircraft on straight-in approaches, especially instrument approaches; on departure, aircraft normally complete transition from takeoff power and flap settings to climb mode and begin turns to en route heading	Arrivals: 3%–8% Departures: 2%–4% Total: 2%–6%
5	Sideline Zone primarily on airport property	Adjacent to runway, 500 feet minimum, 1,000 feet maximum from centerline Acreage: varies with runway length	Low to Moderate	Low risk on landing; moderate risk from loss of directional control on takeoff, especially with twin-engine aircraft	Arrivals: 1%–3% Departures: 5%–8% Total: 3%–5%
6	Traffic Pattern Zone	Oval area around other zones: 5,000 feet minimum, 10,000 feet maximum beyond runway ends; 4,500 feet minimum, 6,000 feet maximum from runway centerline Acreage: varies with runway length	Low	Significant percentage of accidents, but spread over wide area; widely varied causes	Arrivals: 10%–21% Departures: 24%–39% Total: 18%–29%

Table D1

Safety Zone Aircraft Accident Risk Characteristic

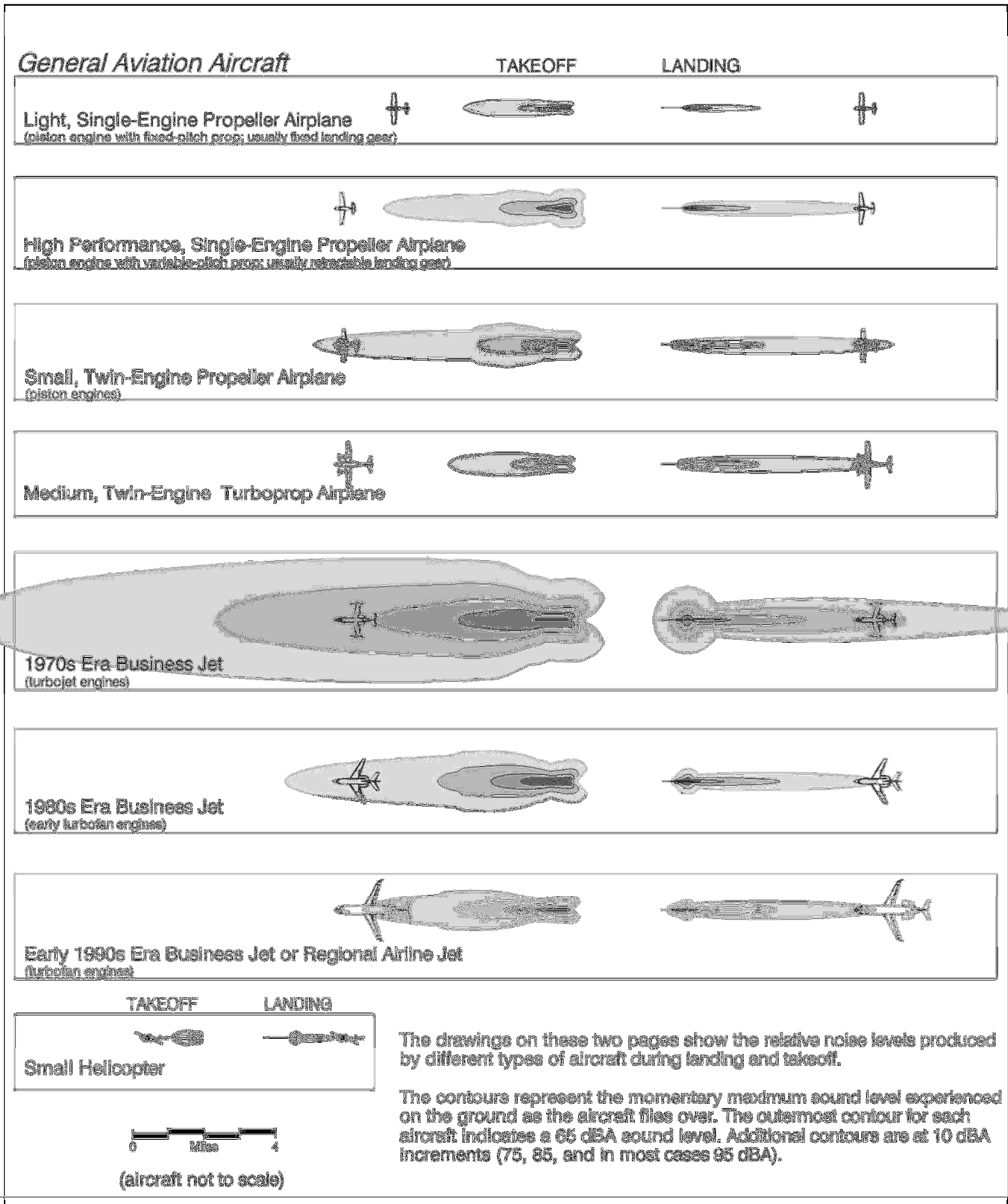


Figure D-1

Noise Footprints of Selected Aircraft

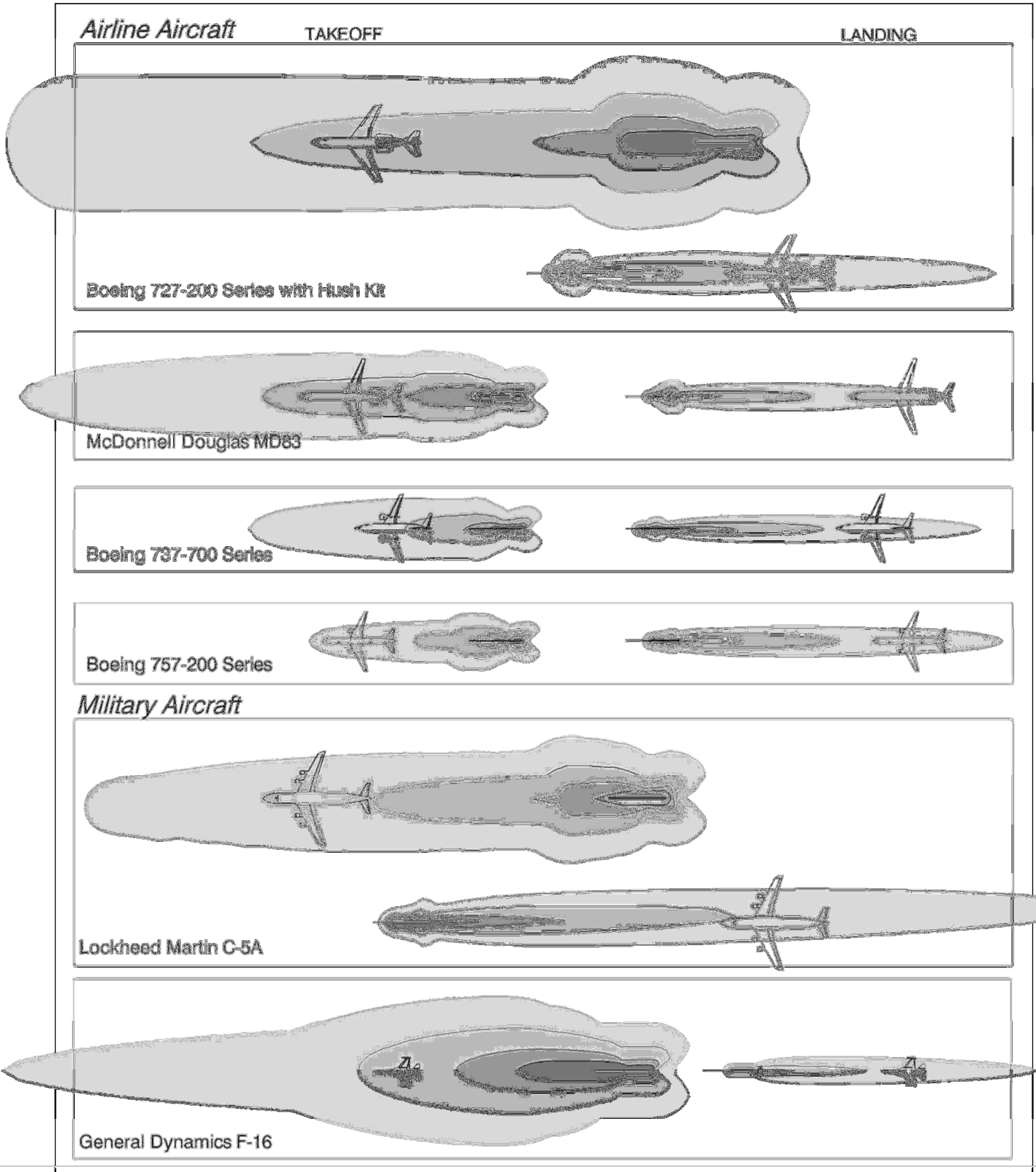


Figure D-1, continued

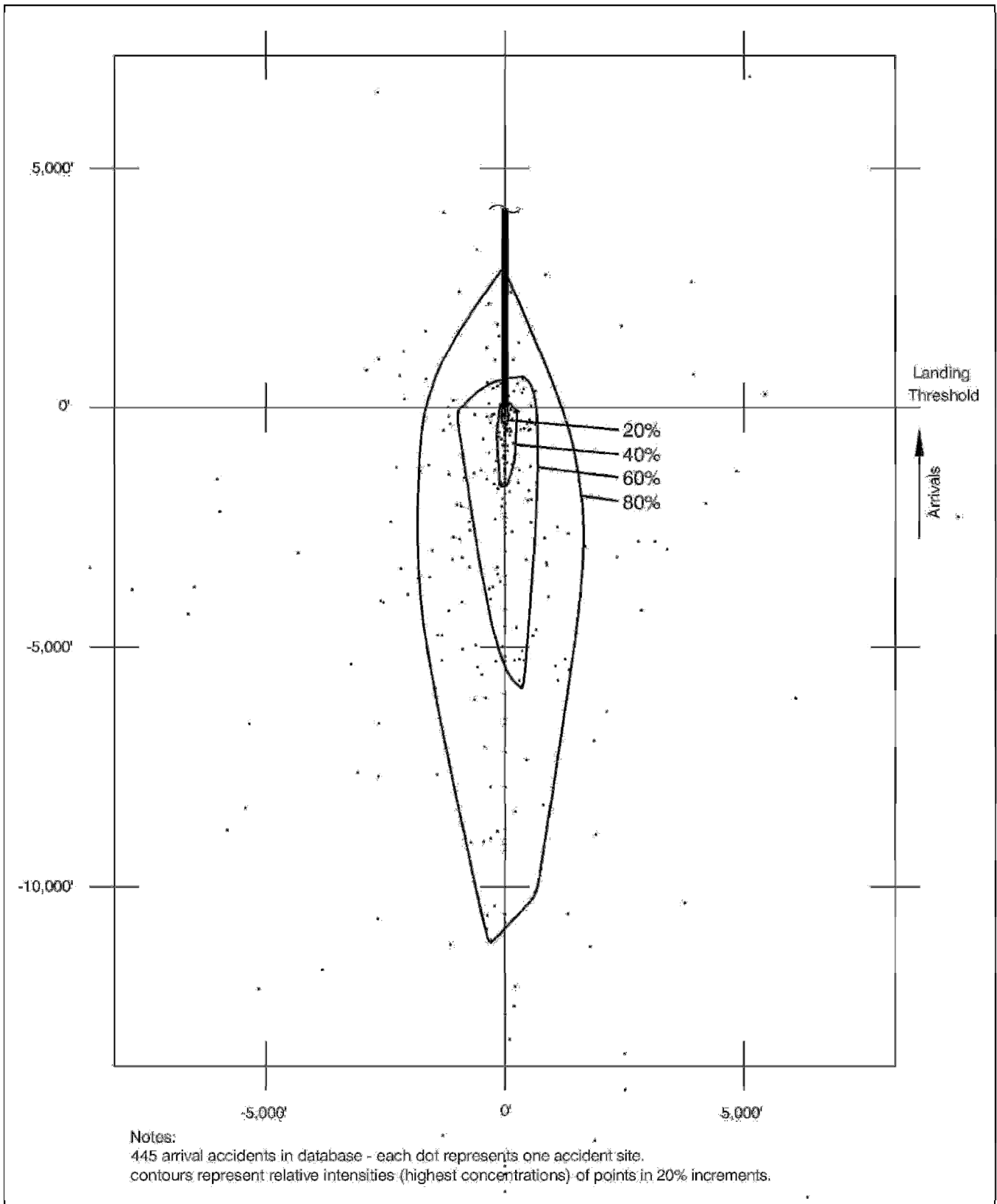


Figure D-2

General Aviation Accident Distribution Contours
All Arrivals

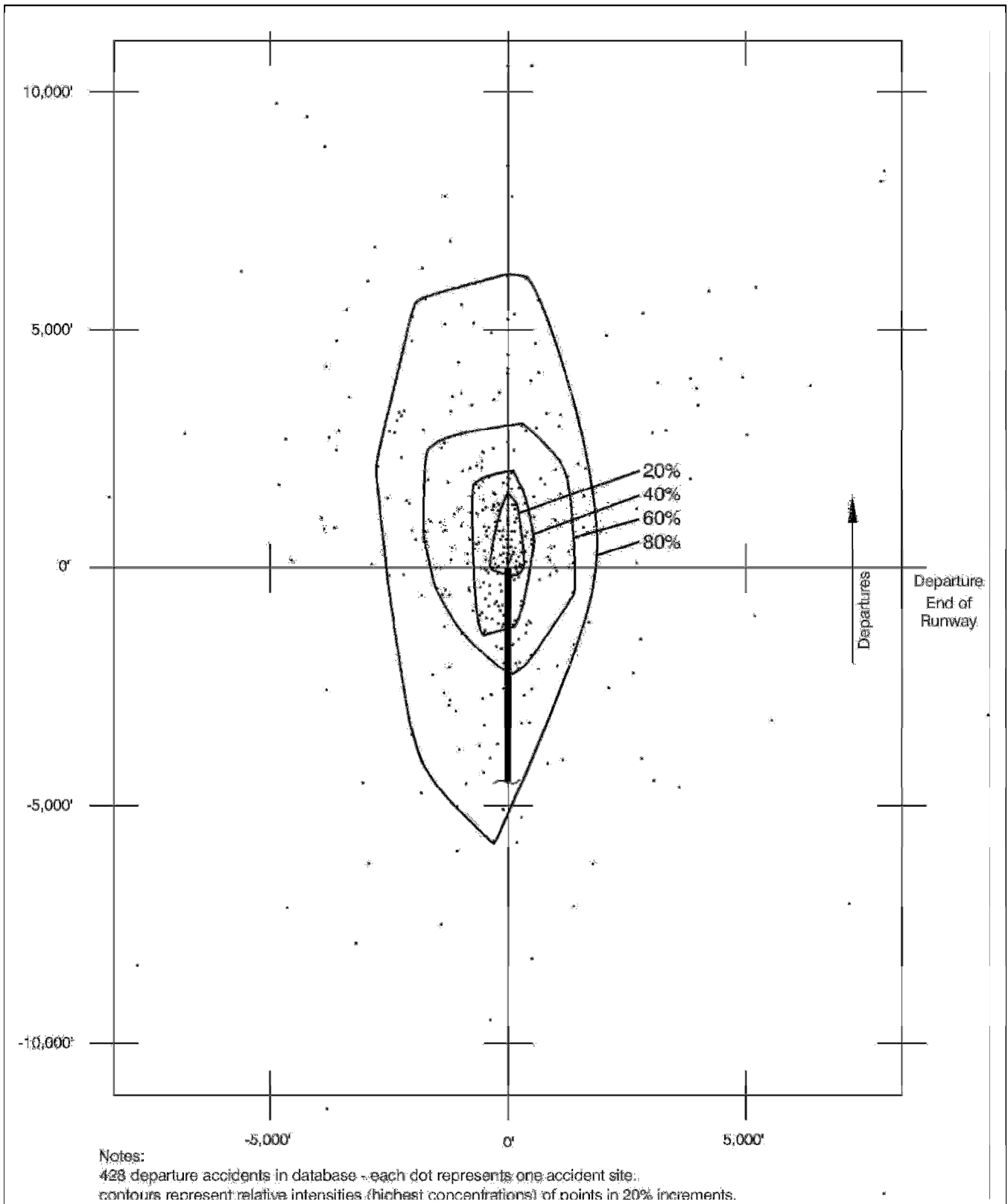


Figure D-3

General Aviation Accident Distribution Contours

All Departures

Methods for Determining Concentrations of People

INTRODUCTION

The underlying safety compatibility criterion employed in this *Compatibility Plan* is “usage intensity”—the maximum number of people per acre that can be present in a given area at any one time. If a proposed use exceeds the maximum intensity, it is considered incompatible and thus inconsistent with compatibility planning policies. The usage intensity concept is identified in the *California Airport Land Use Planning Handbook* as the measure best suited for assessment of land use safety compatibility with airports. The *Handbook*, published by the California Division of Aeronautics, is required under state law to be used as a guide in preparation of airport land use compatibility plans.

Although used in this *Compatibility Plan*, it is recognized that “people per acre” is not a common measure in other facets of land use planning. For this reason, the safety compatibility policies in Chapter 2 indicate that local agencies may establish alternative methodologies for ensuring compliance with the usage intensity criteria once they have taken on that responsibility after their general plans have been made consistent with the *Compatibility Plan*. This appendix provides guidance on how the usage intensity determination can be made and also describes an alternative methodology using Floor Area Ratios that can be used as a means of implementing the intensity criteria.

COUNTING PEOPLE

The most difficult part about calculating a use’s intensity is estimating the number of people expected to use a particular facility under normal circumstances. All people—not just employees, but also customers and visitors—who normally might be on the property at a single point in time, whether indoors or outside, must be counted. The only exceptions are for rare special events, such as an air show at an airport, for which a facility is not designed and normally not used and for which extra safety precautions can be taken as appropriate. In determining the total number of occupants, an important point to recognize is that normal busiest period occupancy is to be assumed. For most uses, this number will typically be lower than the absolute number of people that can physically fit into a space.

Ideally, the actual number of people for which the facility is designed would be known. For example, the number of seats in a proposed movie theater can be determined with high accuracy once the theater size is decided. Other buildings, though, may be built as a shell and the eventual number of occupants not known until a specific tenant is found. Furthermore, even then, the number of occupants can change in the future as tenants change. Even greater uncertainty is involved with relatively open uses not having fixed seating—retail stores or sports parks, for example.

Absent clearly measurable occupancy numbers, other sources must be relied upon to estimate the number of people in a proposed development.

Survey of Similar Uses

A survey of similar uses already in existence is one option. Gathering data in this manner can be time-consuming and costly, however. Also, unless the survey sample is sufficiently large and conducted at various times, inconsistent numbers may result. Except for uncommon uses for which occupancy levels cannot be estimated through other means, surveys are most appropriate as supplemental information.

Maximum Occupancy

A second option for estimating the number of people who will be on a site is to rely upon occupancy load factor—the number of square feet per occupant. The number of people on the site, assuming limited outdoor or peripheral uses, can be calculated by dividing the total floor area of a proposed use by the occupancy load factor. The challenge of this methodology lies in establishing realistic figures for square feet per occupant. The number varies greatly from one use to another and, for some uses, has changed over time as well.

A commonly used source of maximum occupancy data is the standards set in the California Building Code (CBC). The chart reproduced as Table E1 indicates the occupancy load factors for various types of uses. The CBC, though, is intended primarily for purposes of structural design and fire safety and represents a legal maximum occupancy in most jurisdictions. A CBC-based methodology consequently results in occupancy numbers that are higher than normal maximum usage in most instances. The numbers also are based upon usable floor area and do not take into account corridors, stairs, building equipment rooms, and other functions that are part of a building’s gross square footage. Surveys of actual occupancy load factors conducted by various agencies have indicated that many retail and office uses are generally occupied at no more than 50% of their maximum occupancy levels, even at the busiest times of day. Therefore, the *Handbook* indicates that the number of people calculated for office and retail uses can usually be divided in half to reflect the actual occupancy levels before making the final people-per-acre determination. Even with this adjustment, the CBC-based methodology typically produces intensities at the high end of the likely range.

Another source of data on square footage per occupant comes from the facility management industry. The data is used to help businesses determine how much building space they need to build or lease and thus tends to be more generous than the CBC standards. The numbers vary not only by the type of facility, as with the CBC, but also by type of industry. The following are selected examples of square footage per *employee* gathered from a variety of sources.

‣ Call centers	150 – 175
‣ Typical offices	180 – 250
‣ Law, finance, real estate offices	300 – 325
‣ Research & development, light industry	300 – 500
‣ Health services	500

The numbers above do not take into account the customers who may also be present for certain uses. For retail business, dining establishments, theaters, and other uses where customers outnumber employees, either direct measures of occupancy—the number of seats, for example—or other methodologies must be used to estimate the potential number of people on the site.

Parking Space Requirements

For many jurisdictions and a wide variety of uses, the number of people present on a site can be calculated based upon the number of automobile parking spaces that are required. Certain limitations and assumptions must be considered when applying this methodology, however. An obvious limitation is that parking space requirements can be correlated with occupancy numbers only where nearly all users arrive by private vehicle rather than by public transportation, walking, or other method. Secondly, the jurisdiction needs to have a well-defined parking ordinance that lists parking space requirements for a wide range of land uses. For most uses, these requirements are typically stated in terms of the number of parking spaces that must be provided per 1,000 square feet of gross building size or a similar ratio. Lastly, assumptions must be made with regard to the average number of people who will arrive in each car.

Both of the critical ratios associated with this methodology—parking spaces to building size and occupants to vehicles—vary from one jurisdiction to another even for the same types of uses. Research of local ordinances and other sources, though, indicates that the following ratios are typical.

- ▶ **Parking Space Ratios**—These examples of parking space requirements are typical of those found in ordinances adopted by urban and suburban jurisdictions. The numbers are ratios of spaces required per 1,000 square feet of gross floor area. Gross floor area is normally measured to the outside surfaces of a building and includes all floor levels as well as stairways, elevators, storage, and mechanical rooms.

▶ Small Restaurants	10.0
▶ Medical Offices	4.0 – 5.7
▶ Shopping Centers	4.0 – 5.0
▶ Health Clubs	3.3 – 5.0
▶ Business Professional Offices	3.3 – 4.0
▶ Retail Stores	3.0 – 3.5
▶ Research & Development	2.5 – 4.0
▶ Manufacturing	2.0 – 2.5
▶ Furniture, Building Supply Stores	0.7 – 1.0

- ▶ **Vehicle Occupancy**—Data indicating the average number of people occupying each vehicle parking at a particular business or other land use can be found in various transportation surveys. The numbers vary both from one community or region to another and over time, thus current local data is best if available. The following data represent typical vehicle occupancy for different trip purposes.

▶ Work	1.05 – 1.2
▶ Education	1.2 – 2.0
▶ Medical	1.5 – 1.7
▶ Shopping	1.5 – 1.8
▶ Dining, Social, Recreational	1.7 – 2.3

COMPLIANCE WITH USAGE INTENSITY CRITERIA

Calculating Usage Intensities

Once the number of people expected in a particular development—both over the entire site and within the most intensively used 1-acre portion of the site—has been estimated, the usage intensity can be calculated. The criteria in Chapter 2 of this *Compatibility Plan* are measured in terms of both the average intensity over the entire project site and the single-acre intensity.

The average intensity is calculated by dividing the total number of people on the site by the site size. A 10-acre site expected to be occupied by as many as 1,000 people at a time, thus would have an average intensity of 100 people per acre. The site size equals the total size of the parcel or parcels to be developed. The single-acre area typically encompasses the buildings or portion of a large building. The one-acre area should be rectangular and close to square, not elongated in shape.

Having calculated the usage intensities of a proposed development, a comparison can be made with the criteria set forth in the *Compatibility Plan* to determine whether the proposal is consistent or inconsistent with the policies.

Floor Area Ratio Methodology

Another methodology that can be used with many land uses to determine their compliance with the usage intensity criteria is Floor Area Ratio or FAR—the gross square footage of the buildings on a site divided by the site size. Reliance on FAR essentially bypasses the need for determining total occupants.

It is not acceptable, however, to set a single FAR applicable to all land use categories within a particular safety zone. FAR used in that manner would not correlate with the risks to people because different types of buildings with the same FAR can have vastly different numbers of people inside—a low-intensity warehouse versus a high-intensity restaurant, for example. Another common metric used in land use planning, building footprint—the percentage of a site occupied by buildings—has a similar shortcoming plus the additional one of not taking into account that buildings may have more than one occupied floor.

To overcome this limitation, assumptions must be made as to the occupancy load factor—the number of square feet per person—that is typical for various types of uses. Table 2 in Chapter 2 includes the occupancy load factors for most nonresidential land use categories. The numbers were obtained from research into a variety of sources including fire codes, the facility management industry, and surveys done by other ALUCs in the state. Once this number has been established for a particular type of use, then the FAR limit correlating with the maximum allowable usage intensity can be calculated using the following formula:

$$\text{FAR} = \frac{\text{(allowable usage intensity)} \times \text{(occupancy load factor)}}{43,560}$$

Another consideration with regard to use of FAR as a method of determining compliance with usage intensity is that it works best for buildings having a single type of occupancy. For multi-use facilities, the site size must be apportioned among the various usages—that is, the square footage of an individual use cannot simply be divided by the entire site area to determine the FAR. Rather, each use's share of the site should equal its percentage of the total floor area.

Use	Minimum Square Feet per Occupant
1. Aircraft Hangars (no repair)	500
2. Auction Rooms	7
3. Assembly Areas, Concentrated Use (without fixed seats)	7
Auditoriums	
Churches and Chapels	
Dance Floors	
Lobby Accessory to Assembly Occupancy	
Lodge Rooms	
Reviewing Stands	
Stadiums	
Waiting Areas	3
4. Assembly Areas, Less Concentrated Use	15
Conference Rooms	
Dining Rooms	
Drinking Establishments	
Exhibit Rooms	
Gymnasiums	
Lounges	
Stages	
Gaming	11
5. Bowling Alley (assume no occupant load for bowling lanes)	4
6. Children's Homes and Homes for the Aged	80
7. Classrooms	20
8. Congregate Residences	200
9. Courtrooms	40
10. Dormitories	50
11. Dwellings	300
12. Exercising Rooms	50
13. Garage, Parking	200
14. Health-Care Facilities	80
Sleeping Rooms	120
Treatment Rooms	240
15. Hotels and Apartments	200
16. Kitchen – Commercial	200
17. Library Reading Room	50
Stack Areas	100
18. Locker Rooms	50
19. Malls	Varies
20. Manufacturing Areas	200
21. Mechanical Equipment Room	300
22. Nurseries for Children (Daycare)	35
23. Offices	100
24. School Shops and Vocational Rooms	50
25. Skating Rinks	50 on the skating area; 15 on the deck
26. Storage and Stock Rooms	300
27. Stores – Retail Sales Rooms	
Basements and Ground Floors	30
Upper Floors	60
28. Swimming Pools	50 for the pool area; 15 on the deck
29. Warehouses	500
30. All Others	100

Source: California Building Code (2001), Table 10-A

Table E1

Occupant Load Factors

California Building Code

Example 1

Proposed Development: Two office buildings, each two stories and containing 20,000 square feet of floor area per building. Site size is 3.0 net acres. Counting a portion of the adjacent road, the gross area of the site is 3.5± acres.

A. Calculation Based on Parking Space Requirements

For office uses, assume that a county or city parking ordinance requires 1 parking space for every 300 square feet of floor area. Data for the traffic studies or other sources can be used to estimate the average vehicle occupancy. For the purposes of this example, the number of people on the property is assumed to equal 1.5 times the number of parking spaces.

The average usage intensity would therefore be calculated as follows:

- 1) 40,000 sq. ft. floor area x 1.0 parking space per 300 sq. ft. = 134 required parking spaces
- 2) 134 parking spaces x 1.5 people per space = 200 people maximum on site
- 3) 200 people ÷ 3.5 acres gross site size = 57 people per acre average for the site

Assuming that occupancy of each building is relatively equal throughout, but that there is some separation between the buildings and outdoor uses are minimal, the usage intensity for a single acre would be estimated to be:

- 1) 20,000 sq. ft. bldg. ÷ 2 stories = 10,000 sq. ft. bldg. footprint
- 2) 10,000 sq. ft building footprint ÷ 43,560 sq. ft. per acre = 0.23 acre bldg. footprint
- 3) Building footprint < 1.0 acre; therefore maximum people in 1 acre = bldg. occupancy = 100 people per single acre

B. Calculation Based on Uniform Building Code

Using the UBC (Appendix C1) as the basis for estimating building occupancy yields the following results for the above example:

- 1) 40,000 sq. ft. bldg. ÷ 100 sq. ft./occupant = 400 people max. building occupancy (under UBC)
- 2) 400 people max. building occupancy x 50% adjustment = 200 people maximum on site
- 3) 200 people ÷ 3.5 acres gross site size = 57 people per acre average for the site

Conclusions: In this instance, both methodologies give the same results. For different uses and/or different assumptions, the two methodologies are likely to produce different numbers. In most such cases, the UBC methodology will indicate a higher intensity.

Table E-2

Sample People-Per-Acre Calculations

Example 2

Proposed Development: Single-floor furniture store containing 24,000 square feet of floor area on a site of 1.7 net acres. Counting a portion of the adjacent road, the gross area of the site is 2.0 acres).

A. Calculation Based on Parking Space Requirements

Note: This method is specifically to be used in the unincorporated areas of Placer County.

For furniture stores, the county requires 1 parking space per 1,500 square feet of use area. Assuming 1.5 people per automobile as indicated in the Primary Compatibility Criteria table results in the following intensity estimates:

The average usage intensity would be:

- 1) 24,000 sq. ft. bldg. x 1.0 parking space per 1,500 sq. ft. = 16 required parking spaces
- 2) 16 parking spaces x 1.5 people per space = 24 people maximum on site
- 3) 24 people) 1.26 acres gross site size = 19 people per acre average for the site

Again assuming a relatively balanced occupancy throughout the building and that outdoor uses are minimal, the usage intensity for a single acre would be estimated to be:

- 1) 24,000 sq. ft. bldg. footprint) 43,560 sq. ft. per acre = 0.55 acre bldg. footprint
- 2) Building footprint < 1.0 acre; therefore maximum people in 1 acre = bldg. occupancy = 24 people per single acre

B. Calculation Based on Uniform Building Code

For the purposes of the UBC-based methodology, the furniture store is assumed to consist of 50% retail sales floor (at 30 square feet per occupant) and 50% warehouse (at 500 square feet per occupant). Usage intensities would therefore be estimated as follows:

- 1) 12,000 sq. ft. retail floor area) 30 sq. ft./occupant = 400 people max. occupancy in retail area
- 2) 12,000 sq. ft. warehouse floor area) 500 sq. ft./occupant = 24 people max. occupancy in warehouse area
- 3) Maximum occupancy under UBC assumptions = 400 + 24 = 424 people
- 4) Assuming typical peak occupancy is 50% of UBC numbers = 212 people maximum expected at any one time
- 5) 212 people) 1.26 acres = 168 people per acre average for the site

With respect to the single-acre intensity criteria, the entire building occupancy would again be within less than 1.0 acre, thus yielding the same intensity of 168 people per single acre.

Conclusions: In this instance, the two methods produce very different results. The occupancy area estimate of 30 square feet per person is undoubtedly low for a furniture store even after the 50% adjustment. On the other hand, the 19 people-per-acre estimate using the parking requirement methodology appears low, but is probably closer to being realistic. Unless better data is available from surveys of similar uses, this proposal should reasonably be considered compatible within *Zone B2* (50 people per average acre and 100 people per single acre) and potentially also compatible within *Zone B1* (25 people per average acre and 50 people per single acre).

Table E-2, continued

This page intentionally blank

General Plan Consistency Checklist

This checklist is intended to assist local agencies with modifications necessary to make their local plans and other local policies consistent with the ALUCP. It is also designed to facilitate ALUC reviews of these local plans and policies. The list will need to be modified to reflect the policies of each individual ALUC and is not intended as a state requirement.

COMPATIBILITY CRITERIA

General Plan Document

The following items typically appear directly in a general plan document. Amendment of the general plan will be required if there are any conflicts with the ALUCP.

- ▶ **Land Use Map**—No direct conflicts should exist between proposed new land uses indicated on a general plan land use map and the ALUC land use compatibility criteria.
 - › Residential densities (dwelling units per acre) should not exceed the set limits.
 - › Proposed nonresidential development needs to be assessed with respect to applicable intensity limits (see below).
 - › No new land uses of a type listed as specifically prohibited should be shown within affected areas.
- ▶ **Noise Element**—General plan noise elements typically include criteria indicating the maximum noise exposure for which residential development is normally acceptable. This limit must be made consistent with the equivalent ALUCP criteria. Note, however, that a general plan may establish a different limit with respect to aviation-related noise than for noise from other sources (this may be appropriate in that aviation-related noise is sometimes judged to be more objectionable than other types of equally loud noises).

Zoning or Other Policy Documents

The following items need to be reflected either in the general plan or in a separate policy document such as a combining zone ordinance. If a separate policy document is adopted, modification of the general plan to achieve consistency with the ALUCP may not be required. Modifications would normally be needed only to eliminate any conflicting language which may be present and to make reference to the separate policy document

- ▶ **Intensity Limitations on Nonresidential Uses**—ALUCPs may establish limits on the usage intensities of commercial, industrial, and other nonresidential land uses. This can be done by duplication of the performance-oriented criteria—specifically, the number of people per acre—indicated in the ALUCP. Alternatively, ALUCs may create a detailed list of land uses which are allowable and/or not allowable within each compatibility zone. For certain land uses, such a list may need to include limits on building sizes, floor area ratios, habitable floors, and/or other design parameters which are equivalent to the usage intensity criteria.
- ▶ **Identification of Prohibited Uses**—ALUCPs may prohibit schools, day care centers, assisted living centers, hospitals, and other uses within a majority of an airport's influence area. The facilities often are permitted or conditionally permitted uses within many commercial or industrial land use designations.
- ▶ **Open Land Requirements**—ALUCP requirements, if any, for assuring that a minimum amount of open land is preserved in the airport vicinity must be reflected in local policies. Normally, the locations which are intended to be maintained as open land would be identified on a map with the total acreage within each compatibility zone indicated. If some of the area included as open land is private property, then policies must be established which assure that the open land will continue to exist as the property develops. Policies specifying the required characteristics of eligible open land should also be established
- ▶ **Infill Development**—If an ALUCP contains infill policies and a jurisdiction wishes to take advantage of them, the lands that meet the qualifications must be shown on a map.

Zoning or Other Policy Documents, Continued

- ▶ **Height Limitations and Other Hazards to Flight**—To protect the airport airspace, limitations must be set on the height of structures and other objects near airports. These limitations are to be based upon FAR Part 77. Restrictions also must be established on other land use characteristics which can cause hazards to flight (specifically, visual or electronic interference with navigation and uses which attract birds). Note that many jurisdictions have already adopted an airport-related hazard and height limit zoning ordinance which, if up to date, will satisfy this consistency requirement.
- ▶ **Buyer Awareness Measures**—Besides disclosure rules already required by state law, as a condition for approval of development within certain compatibility zones, some ALUCPs require either dedication of an aviation easement to the airport proprietor or placement on deeds of a notice regarding airport impacts. If so, local agency policies must contain similar requirements.
- ▶ **Nonconforming Uses and Reconstruction**—Local agency policies regarding nonconforming uses and reconstruction must be equivalent to or more restrictive than those in the ALUCP, if any.

REVIEW PROCEDURES

In addition to incorporation of ALUC compatibility criteria, local agency implementing documents must specify the manner in which development proposals will be reviewed for consistency with the compatibility criteria.

- ▶ **Actions Always Required to be Submitted for ALUC Review**—PUC Section 21676 identifies the types of actions that must be submitted for airport land use commission review. Local policies should either list these actions or, at a minimum, note the local agency’s intent to comply with the state statute.
- ▶ **Other Land Use Actions Potentially Subject to ALUC Review**—In addition to the above actions, ALUCPs may identify certain major land use actions for which referral to the ALUC is dependent upon agreement between the local agency and ALUC. If the local agency fully complies with all of the items in this general plan consistency check list or has taken the necessary steps to overrule the ALUC, then referral of the additional actions is voluntary. On the other hand, a local agency may elect not to incorporate all of the necessary compatibility criteria and review procedures into its own policies. In this case, referral of major land use actions to the ALUC is mandatory. Local policies should indicate the local agency’s intentions in this regard..
- ▶ **Process for Compatibility Reviews by Local Jurisdictions**—If a local agency chooses to submit only the mandatory actions for ALUC review, then it must establish a policy indicating the procedures which will be used to assure that airport compatibility criteria are addressed during review of other projects. Possibilities include: a standard review procedure checklist which includes reference to compatibility criteria; use of a geographic information system to identify all parcels within the airport influence area; etc.
- ▶ **Variance Procedures**—Local procedures for granting of variances to the zoning ordinance must make certain that any such variances do not result in a conflict with the compatibility criteria. Any variance that involves issues of noise, safety, airspace protection, or overflight compatibility as addressed in the ALUCP must be referred to the ALUC for review.
- ▶ **Enforcement**—Policies must be established to assure compliance with compatibility criteria during the lifetime of the development. Enforcement procedures are especially necessary with regard to limitations on usage intensities and the heights of trees. An airport combining district zoning ordinance is one means of implementing enforcement requirements.

Source: California Airport Land Use Planning Handbook (October 2011)

Sample Implementation Documents

The responsibility for implementation of the compatibility criteria set forth in the *El Dorado County Airport Land Use Compatibility Plan* rests largely with the El Dorado County Transportation Commission (EDCTC), acting in its capacity as the Airport Land Use Commission (ALUC) for the western slope of El Dorado County and the City of Placerville. As described in Appendix F, modification of general plans and specific plans for consistency with applicable compatibility plans is the major step in this process. However, not all of the measures necessary for achievement of airport land use compatibility are necessarily included in general plans and specific plans. Other types of documents also serve to implement the *Compatibility Plan* policies. Samples of such implementation documents are included in this appendix.

Airport Combining Zone Ordinance

As noted in Chapter 1 of this document, one option that the affected local jurisdictions can utilize to implement airport land use compatibility criteria and associated policies is adoption of an airport combining zone ordinance. An airport combining zone ordinance is a way of collecting various airport-related development conditions into one local policy document. Adoption of a combining zone is not required, but is suggested as an option. Table G1 describes some of the potential components of an airport combining zone ordinance.

Buyer Awareness Measures

Buyer awareness is an umbrella category for several types of implementation documents all of which have the objective of ensuring that prospective buyers of airport area property, particularly residential property, are informed about the airport's impact on the property. The *El Dorado County Airport Land Use Compatibility Plan* policies include each of these measures.

- ▶ **Avigation Easement**—Avigation easements transfer certain property rights from the owner of the underlying property to the owner of an airport or, in the case of military airports, to a local government agency on behalf of the federal government (the U.S. Department of Defense is not authorized to accept avigation easements). This *Compatibility Plan* requires avigation easement dedication as a condition for approval of development on property subject to high noise levels or a need to restrict heights of structures and trees to less than might ordinarily occur on the property. Specific easement dedication requirements are set forth in Chapter 2. Also, airports may require avigation easements in conjunction with programs for noise insulation of existing structures in the airport vicinity. A sample of a standard avigation easement is included in Table G2.
- ▶ **Recorded Overflight Notification**—An overflight notification informs property owners that the property is subject to aircraft overflight and generation of noise and other impacts. No restrictions on the heights of objects, requirements for marking or lighting of objects, or access to the property for these purposes are included. An overflight notification serves only as buyer acceptance of overflight conditions. Suggested wording of an overflight notification is included in Table G3. Unlike

an avigation easement, overflight easement, or other type of easement, an overflight notification is not a conveyance of property rights. However, like an easement, an overflight notification is recorded on the property deed and therefore remains in effect with sale of the property to subsequent owners. Overflight notifications are generally appropriate in areas outside the 60 dB CNEL noise contour, outside Safety Zones, and within areas where the height of structures and other objects would not pose a significant potential of being airspace obstruction hazards.

- **Real Estate Disclosure**—A less definitive, but more all-encompassing, form of buyer awareness measure is for the ALUC and local jurisdictions to establish a policy indicating that information about an airport's influence area should be disclosed to prospective buyers of all airport-vicinity properties prior to transfer of title. The advantage of this type of program is that it applies to previously existing land uses as well as to new development. The requirement for disclosure of information about the proximity of an airport has been present in state law for some time, but legislation adopted in 2002 and effective in January 2004 explicitly ties the requirement to the airport influence areas established by airport land use commissions (see Appendix B for excerpts from sections of the Business and Professions Code and Civil Code that define these requirements). With certain exceptions, these statutes require disclosure of a property's location within an airport influence area under any of the following three circumstances: (1) sale or lease of subdivided lands; (2) sale of common interest developments; and (3) sale of residential real property. In each case, the disclosure statement to be used is defined by state law as follows:

NOTICE OF AIRPORT IN VICINITY

This property is presently located in the vicinity of an airport, within what is known as an airport influence area. For that reason, the property may be subject to some of the annoyances or inconveniences associated with proximity to airport operations (for example: noise, vibration, or odors). Individual sensitivities to those annoyances can vary from person to person. You may wish to consider what airport annoyances, if any, are associated with the property before you complete your purchase and determine whether they are acceptable to you.

An airport compatibility combining zoning ordinance might include some or all of the following components:

- ▶ **Airspace Protection**—A combining district can establish restrictions on the height of buildings, antennas, trees, and other objects as necessary to protect the airspace needed for operation of the airport. These restrictions should be based upon the current version of the Federal Aviation Regulations (FAR) Part 77, *Objects Affecting Navigable Airspace*, Subpart C. Additions or adjustment to take into account instrument approach (TERPS) surfaces should be made as necessary. Provisions prohibiting smoke, glare, bird attractions, and other hazards to flight should also be included.
- ▶ **FAA Notification Requirements**—Combining districts also can be used to ensure that project developers are informed about the need for compliance with the notification requirements of FAR Part 77. Subpart B of the regulations requires that the proponent of any project which exceeds a specified set of height criteria submit a Notice of Proposed Construction or Alteration (Form 7460-1) to the Federal Aviation Administration prior to commencement of construction. The height criteria associated with this notification requirement are lower than those spelled out in Part 77, Subpart C, which define airspace obstructions. The purpose of the notification is to determine if the proposed construction would constitute a potential hazard or obstruction to flight. Notification is not required for proposed structures that would be shielded by existing structures or by natural terrain of equal or greater height, where it is obvious that the proposal would not adversely affect air safety.
- ▶ **State Regulation of Obstructions**—State law prohibits anyone from constructing or altering a structure or altering a structure or permitting an object of natural growth to exceed the heights established by FAR Part 77, Subpart C, unless the FAA has determined the object would or does not constitute a hazard to air navigation (Public Utilities Code, Section 21659). Additionally, a permit from the Department of Transportation is required for any structure taller than 500 feet above the ground unless the height is reviewed and approved by the Federal Communications Commission or the FAA (Section 21656).
- ▶ **Designation of High Noise-Impact Areas**—California state statutes require that multi-family residential structures in high-noise exposure areas be constructed so as to limit the interior noise to a Community Noise Equivalent Level of no more than 45 dB. A combining district could be used to indicate the locations where special construction techniques may be necessary in order to ensure compliance with this requirement. The combining district also could extend this criterion to single-family dwellings.
- ▶ **Maximum Densities/Intensities**—Airport noise and safety compatibility criteria are frequently expressed in terms of dwelling units per acre for residential uses and people per acre for other land uses. These standards can either be directly included in a combining zone or used to modify the underlying land use designations. For residential land uses, the correlation between the compatibility criteria and land use designations is direct. For other land uses, the method of calculating the intensity limitations needs to be defined. Alternatively, a matrix can be established indicating whether each specific type of land use is compatible with each compatibility zone. To be useful, the land use categories need to be more detailed than typically provided by general plan or zoning ordinance land use designations.
- ▶ **Open Areas for Emergency Landing of Aircraft**—In most circumstances in which an accident involving a small aircraft occurs near an airport, the aircraft is under control as it descends. When forced to make an off-airport emergency landing, pilots will usually attempt to do so in the most open areas readily available. To enhance safety both for people on the ground and the occupants of the aircraft, airport compatibility plans often contain criteria requiring a certain amount of open land near airports. These criteria are most effectively carried out by planning at the general or specific plan level, but may also need to be included in a combining district so that they will be applied to development of large parcels. Adequate open areas can often be provided by clustering of development on adjacent land.
- ▶ **Areas of Special Compatibility Concern**—A significant drawback of standard general plan and zoning ordinance land use designations is that they can be changed. Uses that are currently compatible are not assured of staying that way in the future. Designation of areas of special compatibility concern would serve as a reminder that airport impacts should be carefully considered in any decision to change the existing land use designation. [A legal consideration which supports the value of this concept is that down-zoning of a property to a less intensive use is becoming more difficult. It is much better not to have inappropriately up-zoned the property in the first place.]
- ▶ **Real Estate Disclosure Policies**—The geographic extent and specific language of recommended real estate disclosure statements can be described in an airport combining zone ordinance.

Source: *California Airport Land Use Planning Handbook* (January 2002)

Table G1

Sample Airport Combining Zone Components

TYPICAL AVIGATION EASEMENT

[Airport Name]

This indenture made this ____ day of _____, 20__, between _____ hereinafter referred to as Grantor, and the County of El Dorado, a political subdivision in the State of California, hereinafter referred to as Grantee.

The Grantor, for good and valuable consideration, the receipt and sufficiency of which are hereby acknowledged, does hereby grant to the Grantee, its successors and assigns, a perpetual and assignable easement over the following described parcel of land in which the Grantor holds a fee simple estate. The property which is subject to this easement is depicted as _____ on “Exhibit A” attached and is more particularly described as follows:

[Insert legal description of real property]

The easement applies to the Airspace above an imaginary plane over the real property. The plane is described as follows:

The imaginary plane above the hereinbefore described real property, as such plane is defined by Part 77 of the Federal Aviation Regulations, and consists of a plane [describe approach, transition, or horizontal surface]; the elevation of said plane being based upon the [Airport Name official runway end elevation of ____feet Above Mean Sea Level (AMSL), as determined by the Airport Layout Plan, the approximate dimensions of which said plane are described and shown on Exhibit A attached hereto and incorporated herein by reference.

The aforesaid easement and right-of-way includes, but is not limited to:

- (1) For the use and benefit of the public, the easement and continuing right to fly, or cause or permit the flight by any and all persons, or any aircraft, of any and all kinds now or hereafter known, in, through, across, or about any portion of the Airspace hereinabove described; and
- (2) The easement and right to cause or create, or permit or allow to be caused and created within all space above the existing surface of the hereinabove described real property and any and all Airspace laterally adjacent to said real property, such noise, vibration, currents and other effects of air illumination and fuel consumption as may be inherent in, or may arise or occur from or during the operation of aircraft of any and all kinds, now or hereafter known or used, for navigation of or flight in air; and
- (3) A continuing right to clear and keep clear from the Airspace any portions of buildings, structures or improvements of any kinds, and of trees or other objects, including the right to remove or demolish those portions of such buildings, structures, improvements, trees, or other things which extend into or above said Airspace, and the right to cut to the ground level and remove, any trees which extend into or above the Airspace; and
- (4) The right to mark and light, or cause or require to be marked and lighted, as obstructions to air navigation, any and all buildings, structures or other improvements, and trees or other objects, which extend into or above the Airspace; and
- (5) The right of ingress to, passage within, and egress from the hereinabove described real property, for the purposes described in subparagraphs (3) and (4) above at reasonable times and after reasonable notice.

Table G2

Typical Avigation Easement

For and on behalf of itself, its successors and assigns, the Grantor hereby covenants with the County of El Dorado, for the direct benefit of the real property constituting the [Airport Name] hereinafter described, that neither the Grantor, nor its successors in interest or assigns will construct, install, erect, place or grow, in or upon the hereinabove described real property, nor will they permit or allow any building structure, improvement, tree, or other object to extend into or above the Airspace so as to constitute an obstruction to air navigation or to obstruct or interfere with the use of the easement and rights-of-way herein granted. If Grantor fails to comply with the foregoing obligations within ten (10) days after Grantee gives written notice of violation to Grantor by depositing said notice in the United States mail, Grantee may enter the above-described real property for the purposes described in subparagraphs (3) and/or (4), above, and charge Grantor for the cost thereof.

The easements and rights-of-way herein granted shall be deemed both appurtenant to and for the direct benefit of that real property which constitutes the [Airport Name], in the County of El Dorado, State of California; and shall further be deemed in gross, being conveyed to the Grantee for the benefit of the Grantee and any and all members of the general public who may use said easement or right-of-way, in landing at, taking off from or operating such aircraft in or about the [Airport Name], or in otherwise flying through said Airspace.

Grantor, together with its successors in interest and assigns, hereby waives its right to legal action against Grantee, its successors or assigns for monetary damages or other redress due to impacts, as described in paragraph (2) of the granted rights of easement, associated with aircraft operations in the air or on the ground at the airport, including future increases in the volume or changes in location of said operations. Furthermore, Grantee, its successors, and assigns shall have no duty to avoid or mitigate such damages through physical modification of airport facilities or establishment or modification of aircraft operational procedures or restrictions. However, this waiver shall not apply if the airport role or character of its usage (as identified in an adopted airport master plan, for example) changes in a fundamental manner which could not reasonably have been anticipated at the time of the granting of this easement and which results in a substantial increase in the in the impacts associated with aircraft operations. Also, this grant of easement shall not operate to deprive the Grantor, its successors or assigns of any rights which may from time to time have against any air carrier or private operator for negligent or unlawful operation of aircraft.

These covenants and agreements run with the land and are binding upon the heirs, administrators, executors, successors and assigns of the Grantor, and, for the purpose of this instrument, the real property firstly hereinabove described is the servient tenement and said [Airport Name] is the dominant tenement.

DATED:

STATE OF }

ss

COUNTY OF }

On _____, before me, the undersigned, a Notary Public in and for said County and State personally appeared _____, and _____ known to me to be the persons whose names are subscribed to the within instrument and acknowledged that they executed the same.

WITNESS my hand and official seal.

Notary Public

Source: Modified from California Airport Land Use Planning Handbook (January 2002)

Table G2, continued

RECORDED OVERFLIGHT NOTIFICATION

This *Overflight Notification* concerns the real property situated in the County of El Dorado and *[insert if applicable]* the City of _____, State of California, described as _____ [APN No.: _____].

This *Overflight Notification* provides notification of the condition of the above described property in recognition of, and in compliance with, CALIFORNIA BUSINESS & PROFESSIONS CODE Section 11010 and CALIFORNIA CIVIL CODE Sections 1102.6, 1103.4 and 1353, effective January 1, 2004, and related state and local regulations and consistent with policies of the Airport Land Use Commission for El Dorado County for overflight notification provided in the El Dorado County Airport Land Use Compatibility Plan.

NOTICE OF AIRPORT IN VICINITY: This property is located in the vicinity of an airport and within the airport influence area. The property may be subject to some of the annoyances or inconveniences associated with proximity to an airport and aircraft operations (for example: noise, vibration, overflights or odors). Individual sensitivities to those annoyances can vary from person to person. You should consider what airport annoyances, if any, affect the Property before you complete your purchase and whether they are acceptable to you.

The Federal Aviation Administration (FAA) has regulatory authority over the operation of aircraft in flight and on the runway and taxiway surfaces at [Airport Name]. The FAA is, therefore, exclusively responsible for airspace and air traffic management, including ensuring the safe and efficient use of navigable airspace, developing air traffic rules, assigning the use of airspace and controlling air traffic. Please contact the FAA for more detailed information regarding overflight and airspace protection issues associated with the operation of military aircraft.

The airport operator, the County of El Dorado, maintains information regarding hours of operation and other relevant information regarding airport operations. Please contact your local airport operator for more detailed information regarding airport specific operational issues including hours of operation.

This *Overflight Notification* shall be duly recorded with the El Dorado County Assessor’s Office, shall run with the Property, and shall be binding upon all parties having or acquiring any right, title or interest in the Property.

Effective Date: _____, 20__

Table G3

Sample Recorded Overflight Notification

APPENDIX **H**
Project Referral Form

APPLICATION FOR LAND USE ACTION REVIEW EL DORADO COUNTY AIRPORT LAND USE COMMISSION		ALUC Identification No. _____
PROJECT PROPONENT (TO BE COMPLETED BY APPLICANT)		
Date of Application _____		
Applicant _____	Phone Number _____	
Mailing Address _____		

Agent (if any) _____	Phone Number _____	
Mailing Address _____		

PROJECT LOCATION (TO BE COMPLETED BY APPLICANT)		
<i>Attach an accurately scaled map showing the relationship of the project site to the airport boundary and runways</i>		
Street Address _____		

Assessor's Parcel No. _____	Parcel Size _____	
Subdivision Name _____	Zoning _____	
Lot Number _____	Classification _____	
PROJECT DESCRIPTION (TO BE COMPLETED BY APPLICANT)		
<i>If applicable, attach a detailed site plan showing ground elevations, the location of structures, open spaces and water bodies, and the heights of structures and trees; include additional project description data as needed</i>		
Existing Land Use _____		
(describe) _____		

Proposed Land Use _____		
(describe) _____		

For Residential Uses	Number of Parcels or Units on Site (exclude secondary units) _____	
For Other Land Uses	Hours of Use _____	
	Number of People _____	Maximum Number _____
	On Site... _____	Method of Calculation _____
Height Data	Height above Ground of Tallest Object (including antennas and trees) _____	ft.
	Highest Elevation (above sea level) of Any Object or Terrain on Site _____	ft.
Flight Hazards	Does the Project Involve Characteristics that: <ul style="list-style-type: none"> ▪ Could Create Electrical Interference, Confusing Lights, Glare, Smoke, or Other Electrical or Visual Hazards to Aircraft Flight? <input type="checkbox"/> Yes <input type="checkbox"/> No ▪ Could Attract Birds or Other Wildlife to the Airport or Vicinity? <input type="checkbox"/> Yes <input type="checkbox"/> No If Yes, Describe _____	

REFERRING AGENCY (TO BE COMPLETED BY SUBMITTING AGENCY STAFF)	
Date Received _____ Agency Name _____ Staff Contact _____ Phone Number _____ Agency's Project No. _____	Type of Project <input type="checkbox"/> General Plan Amendment <input type="checkbox"/> Zoning Amendment or Variance <input type="checkbox"/> Subdivision Approval <input type="checkbox"/> Use Permit <input type="checkbox"/> Public Facility <input type="checkbox"/> Other _____
ALUC REVIEW (TO BE COMPLETED BY ALUC STAFF / ATTACH ADDITIONAL PAGES IF NECESSARY)	
Application Receipt _____ Date Received _____ Is Application Complete? <input type="checkbox"/> Yes <input type="checkbox"/> No If no, cite reasons _____	By _____
Airport <input type="checkbox"/> Cameron Airpark <input type="checkbox"/> Georgetown <input type="checkbox"/> Placerville	
Land Use Category/Categories (Tables 1 and 2) _____	
Noise Compatibility Exterior Noise Exposure (CNEL) <input type="checkbox"/> ≤ 55 <input type="checkbox"/> 55 - 60 <input type="checkbox"/> 60 - 65 <input type="checkbox"/> 65 - 70 <input type="checkbox"/> ≥ 70 Land Use Acceptability (Table 1) <input type="checkbox"/> Normally Compatible <input type="checkbox"/> Conditional <input type="checkbox"/> Incompatible Applicable Conditions Met? <input type="checkbox"/> Yes <input type="checkbox"/> No	
Safety Compatibility Safety Zone <input type="checkbox"/> 1 <input type="checkbox"/> 2 <input type="checkbox"/> 3 <input type="checkbox"/> 4 <input type="checkbox"/> 5 <input type="checkbox"/> 6 <input type="checkbox"/> None Land Use Acceptability (Table 2) <input type="checkbox"/> Normally Compatible <input type="checkbox"/> Conditional <input type="checkbox"/> Incompatible Sitewide Avg. Density/Intensity Criteria Met? <input type="checkbox"/> Yes <input type="checkbox"/> No Single-Acre Density/Intensity Criteria Met? <input type="checkbox"/> Yes <input type="checkbox"/> No Other Applicable Conditions Met? <input type="checkbox"/> Yes <input type="checkbox"/> No	
Airspace Protection Height Acceptable? <input type="checkbox"/> Yes <input type="checkbox"/> No Compatibility FAA Notified if Applicable? <input type="checkbox"/> Yes <input type="checkbox"/> No Other Hazards to Flight Excluded? <input type="checkbox"/> Yes <input type="checkbox"/> No	
Other Requirements Easement/Deed Notice Required? <input type="checkbox"/> Yes <input type="checkbox"/> No Executed? <input type="checkbox"/> Yes <input type="checkbox"/> No	
Special Site/Project Conditions Infill Parcel? <input type="checkbox"/> Yes <input type="checkbox"/> No Other (describe) _____	
ACTIONS TAKEN (TO BE COMPLETED BY ALUC STAFF)	
ALUC Staff Action <input type="checkbox"/> Approve as Submitted <input type="checkbox"/> Refer to ALUC <input type="checkbox"/> Include Conditions? <input type="checkbox"/> Yes <input type="checkbox"/> No Date _____ Conditions: _____	
ALUC Action <input type="checkbox"/> Consistent <input type="checkbox"/> Consistent with Conditions (list conditions / attach additional pages if needed) _____ _____ <input type="checkbox"/> Inconsistent (list reasons / attach additional pages if needed) _____ _____	Date _____